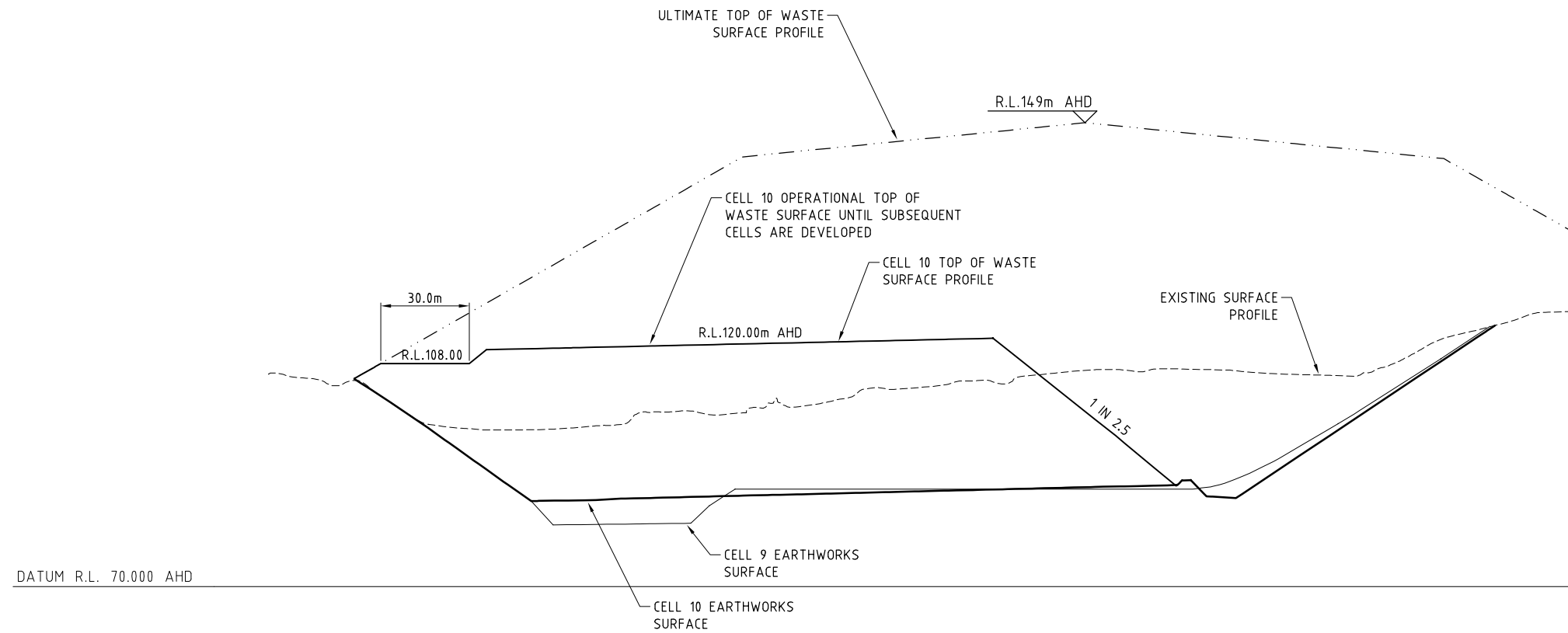
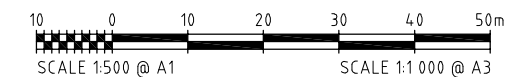


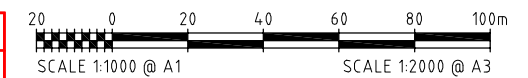
NOTE:
TOP OF WASTE HEIGHT AS PER SITE
MASTERPLAN DRAWING DARD 620.



CELL 10 SECTION A
SCALE H 1 : 1,000 (A1) SK59
V 1 : 500



FOR APPROVAL
28 APRIL 2021



REVISED	No.	BY	DATE	DESCRIPTION	DRG. FILE	DATE	TECHNICALLY APPROVED:
	B	S.B.Y.	28/04/21	PLAN UPDATED	DRAWN	S.B.Y.	09/20
	A	S.B.Y.	21/09/20	PRELIMINARY ONLY - FOR DISCUSSION	DES. CHK.	I.W.	
					DWG. CHK.	I.W.	

TECHNICALLY APPROVED:



Email - iwatkins@iwprojects.com.au
Mobile - 0402 909 291
Address - 6 Anembo Close Duncraig 6023

COPYRIGHT ©
These designs and drawings are copyright and are not to be used or reproduced without the written permission of IWPROJECTS. The contents of this drawing are electronically generated, are confidential and may only be used for the purpose for which they were intended. This is an uncontrolled document issued for information purposes only, unless the checked sections are signed and approved.

CLEANAWAY SOLID WASTE
BANKSIA ROAD LANDFILL, DARDANUP
CELL 10 DEVELOPMENT
TOP OF WASTE SECTION

SCALE	AS SHOWN
SHEET	01 of
DRG No.	BANK-SK60