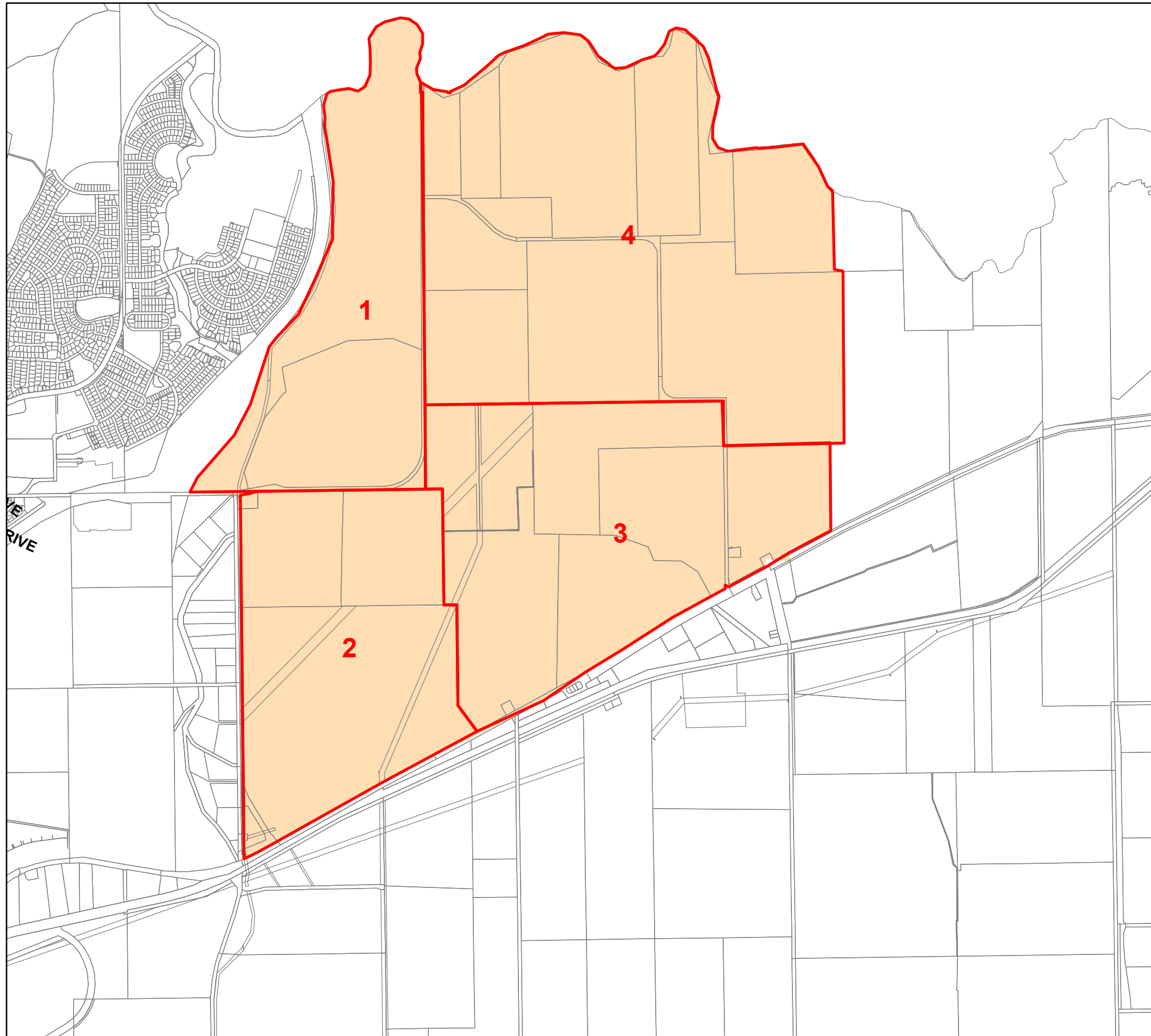


# LOCAL PLANNING STRATEGY



## Urban Expansion Staging

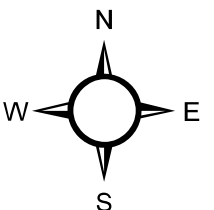
### Map 2.2



**The staging shown on this map is indicative only and staging should be dependent upon district structure planning being completed in conjunction with infrastructure planning for the area.**

#### Legend

-  Urban
-  Development Staging



1:25,000

Authorised: R. Quinn	Drawn: E. Edwards
Drawing No.: LPS002.2	Date Drawn: Mar. '14
Revision No.: 1	Scale 1:25,000 @ A3
<b>Shire of Dardanup</b> <b>Local Planning Strategy Map</b>	