

LEGEND

REGION SCHEME RESERVES (GBRS)

- | | |
|------------------------|------------------------------------|
| Other Regional Roads | Public Purposes - Airport |
| Regional Open Space | Public Purposes - High School |
| Port Installations | Public Purposes - Hospital |
| Primary Regional Roads | Public Purposes - Prison |
| Railways | Public Purposes - Public Utilities |
| State Forests | Public Purposes - Special Uses |
| Waterways | Public Purposes - Technical School |
| | Public Purposes - University |

LOCAL SCHEME RESERVES

- | | |
|----------------------------|----------------------------|
| Civic and Community | Public Purposes - Cemetery |
| Drainage/Waterway | Education |
| Environmental Conservation | Emergency Services |
| Foreshore | Government Services |
| Public Open Space | Infrastructure Services |
| Primary Distributor Road | Railways |
| District Distributor Road | Special Purpose Reserve |
| Local Distributor Road | |
| Local Road | |

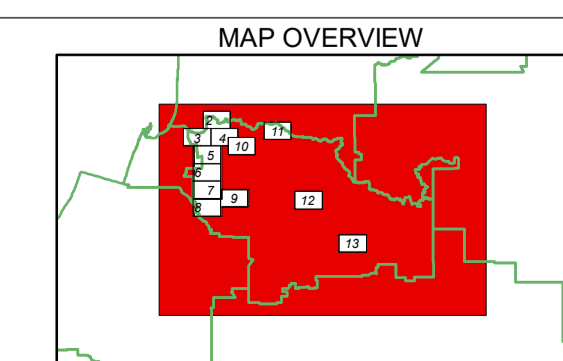
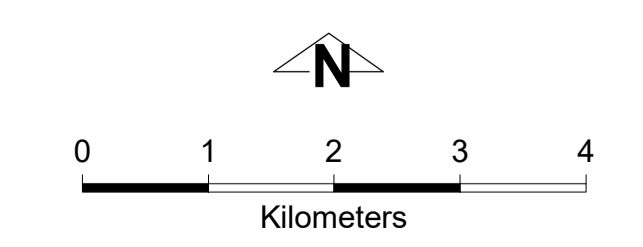
LOCAL SCHEME ZONES

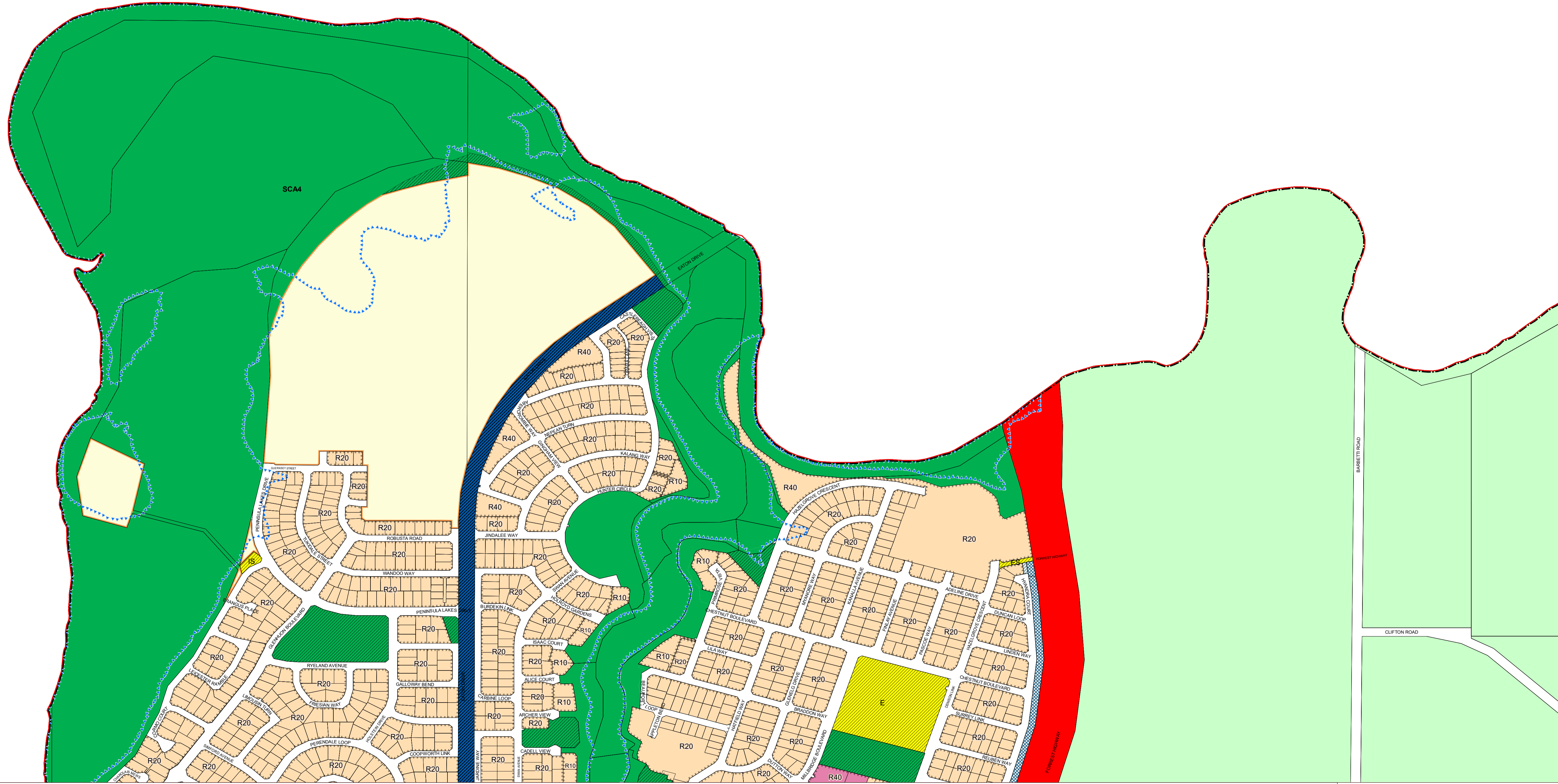
- | | |
|----------------------------|---------------------|
| Commercial | Residential |
| District Centre | Rural |
| General Industry | Rural Residential |
| Industrial Development | Rural Smallholdings |
| Light Industry | Service Commercial |
| Mixed Use | Special Use |
| Priority Agriculture | Tourism |
| Private Community Purposes | Urban Development |

OTHER CATEGORIES

- (see scheme text for additional information)
- Scheme Area Boundary
 - Local Government Boundary
 - R Codes
 - Additional Uses
 - Special Control Area - Public Drinking Water Source Area
 - Special Control Area - Ferguson Valley Tourism Area
 - Special Control Area - Development Contribution Area
 - Special Control Area - Flood Prone Area
 - Special Control Area - Strategic Minerals and Basic Raw Material
 - Special Control Area - Wastewater Treatment Plant Buffer

VERSION No 7





LEGEND

REGION SCHEME RESERVES (GBRS)

	Other Regional Roads		Public Purposes
	Regional Open Space		Public Purposes - Airport
	Port Installations		Public Purposes - High School
	Primary Regional Roads		Public Purposes - Hospital
	Railways		Public Purposes - Prison
	State Forests		Public Purposes - Public Utilities
	Waterways		Public Purposes - Special Uses
			Public Purposes - Technical School
			Public Purposes - University

LOCAL SCHEME RESERVES

	Civic and Community		Public Purposes
	Drainage/Waterway		Cemetery
	Environmental Conservation		Education
	Foreshore		Emergency Services
	Public Open Space		Government Services
	Primary Distributor Road		Infrastructure Services
	District Distributor Road		Railways
	Local Distributor Road		Special Purpose Reserve
	Local Road		

LOCAL SCHEME ZONES

	Commercial		Residential
	District Centre		Rural
	General Industry		Rural Residential
	Industrial Development		Rural Smallholdings
	Light Industry		Service Commercial
	Mixed Use		Special Use
	Priority Agriculture		Tourism
	Private Community Purposes		Urban Development

OTHER CATEGORIES

(see scheme text for additional information)

	Scheme Area Boundary
	Local Government Boundary
	R Codes
	Additional Uses
	Special Control Area - Public Drinking Water Source Area
	Special Control Area - Ferguson Valley Tourism Area
	Special Control Area - Development Contribution Area
	Special Control Area - Flood Prone Area
	Special Control Area - Strategic Minerals and Basic Raw Material
	Special Control Area - Wastewater Treatment Plant Buffer

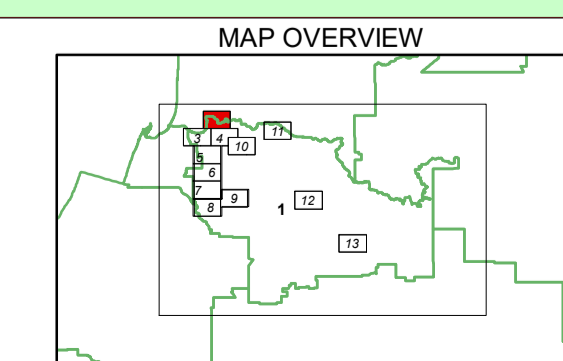
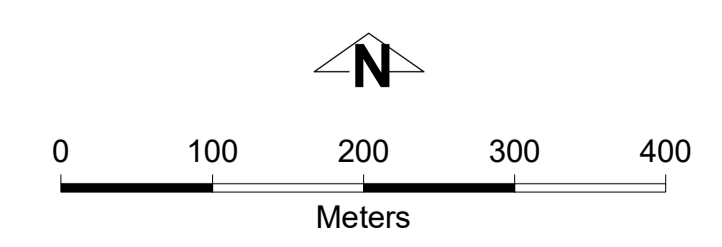
VERSION No 1



This electronic planning map has been prepared and made available for public inspection by the Western Australian Planning Commission pursuant to section 267B of the Planning and Development Act 2005. Whilst all care has been taken to accurately portray the original map, spatial data can be subject to modification over time. If you wish to use a copy of this map in any proceedings, a copy certified by the Commission (or its delegates) under section 267C is evidence of the contents of the electronic map or a part of the map.

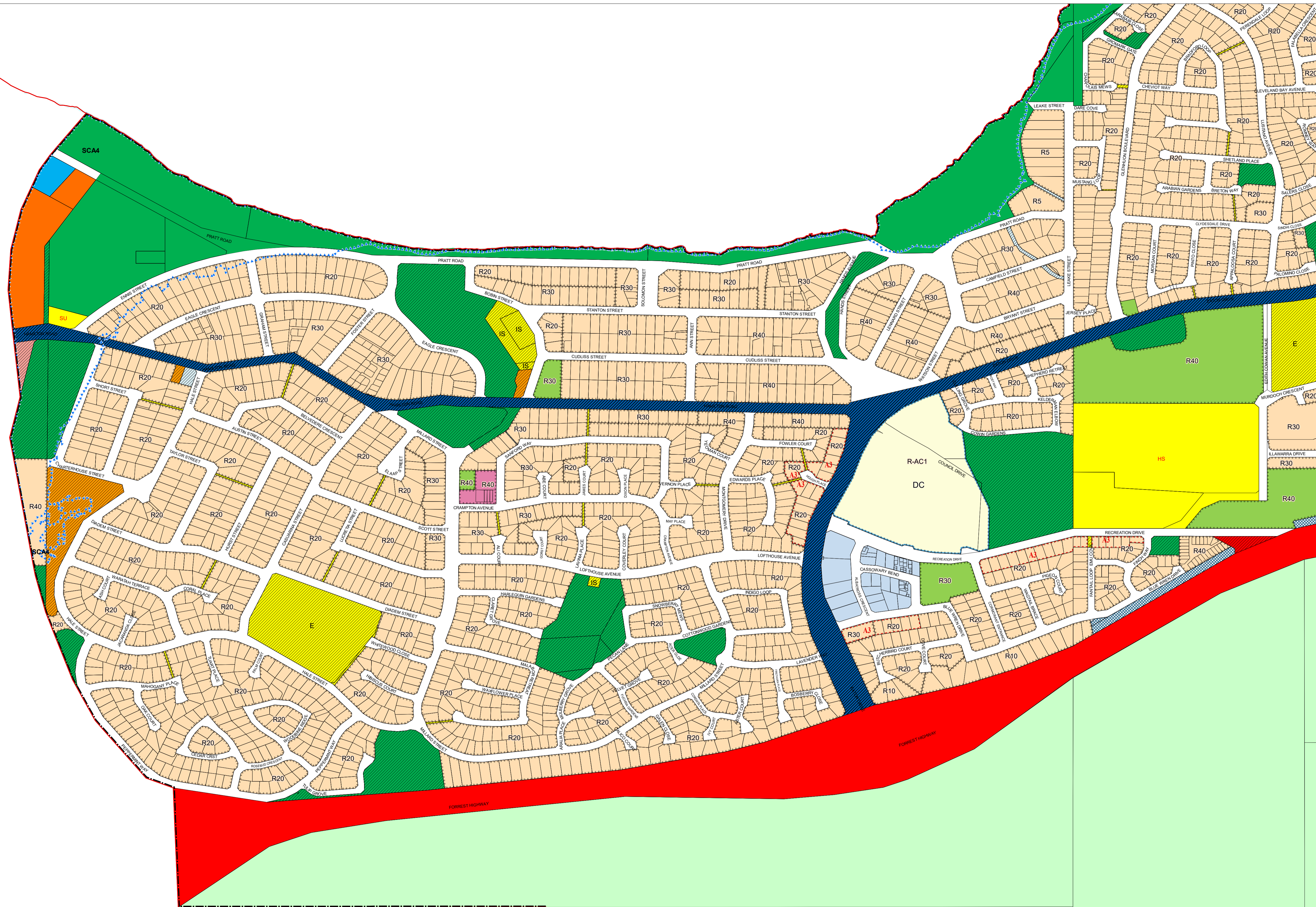
If you have questions about the publication or certification of a map, or suspect any omissions or errors in this electronic planning map, please advise the Department of Planning, Lands and Heritage at spatialdata@dph.wa.gov.au.
Produced by Data Analytics, Department of Planning, Lands and Heritage. Base Information Supplied by the Western Australian Land Information Authority, SLIP 1180-2020-1

Shire of Dardanup
Local Planning Scheme No. 9
(District Scheme)



Authorised: T.Servaas
Plot Date: 06 December 2022
G.Gazette: N/A
Local Planning Scheme Map No. 2 of 13
MAP: Eaton Townsite North

Shire of Dardanup
Local Planning Scheme No. 9
(District Scheme)



LEGEND

REGION SCHEME RESERVES (GBRS)

- | | |
|------------------------|------------------------------------|
| Other Regional Roads | Public Purposes |
| Regional Open Space | Public Purposes - Airport |
| Port Installations | Public Purposes - High School |
| Primary Regional Roads | Public Purposes - Hospital |
| Railways | Public Purposes - Prison |
| State Forests | Public Purposes - Public Utilities |
| Waterways | Public Purposes - Special Uses |
| | Public Purposes - Technical School |
| | Public Purposes - University |

LOCAL SCHEME RESERVES

- | | |
|----------------------------|-------------------------|
| Civic and Community | Public Purposes |
| Drainage/Waterway | Cemetery |
| Environmental Conservation | Education |
| Foreshore | Emergency Services |
| Public Open Space | Government Services |
| Primary Distributor Road | Infrastructure Services |
| District Distributor Road | Railways |
| Local Distributor Road | Special Purpose Reserve |
| Local Road | |

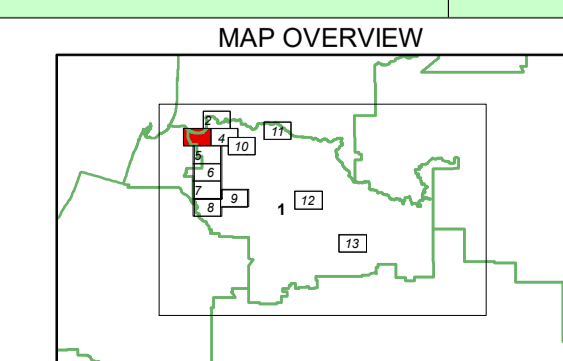
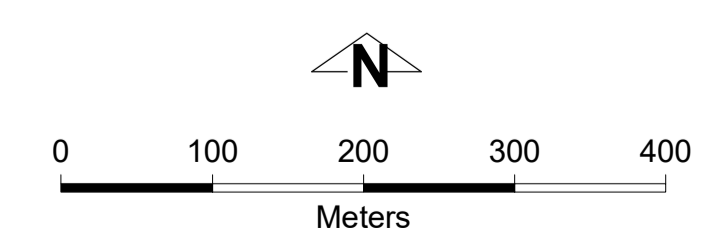
LOCAL SCHEME ZONES

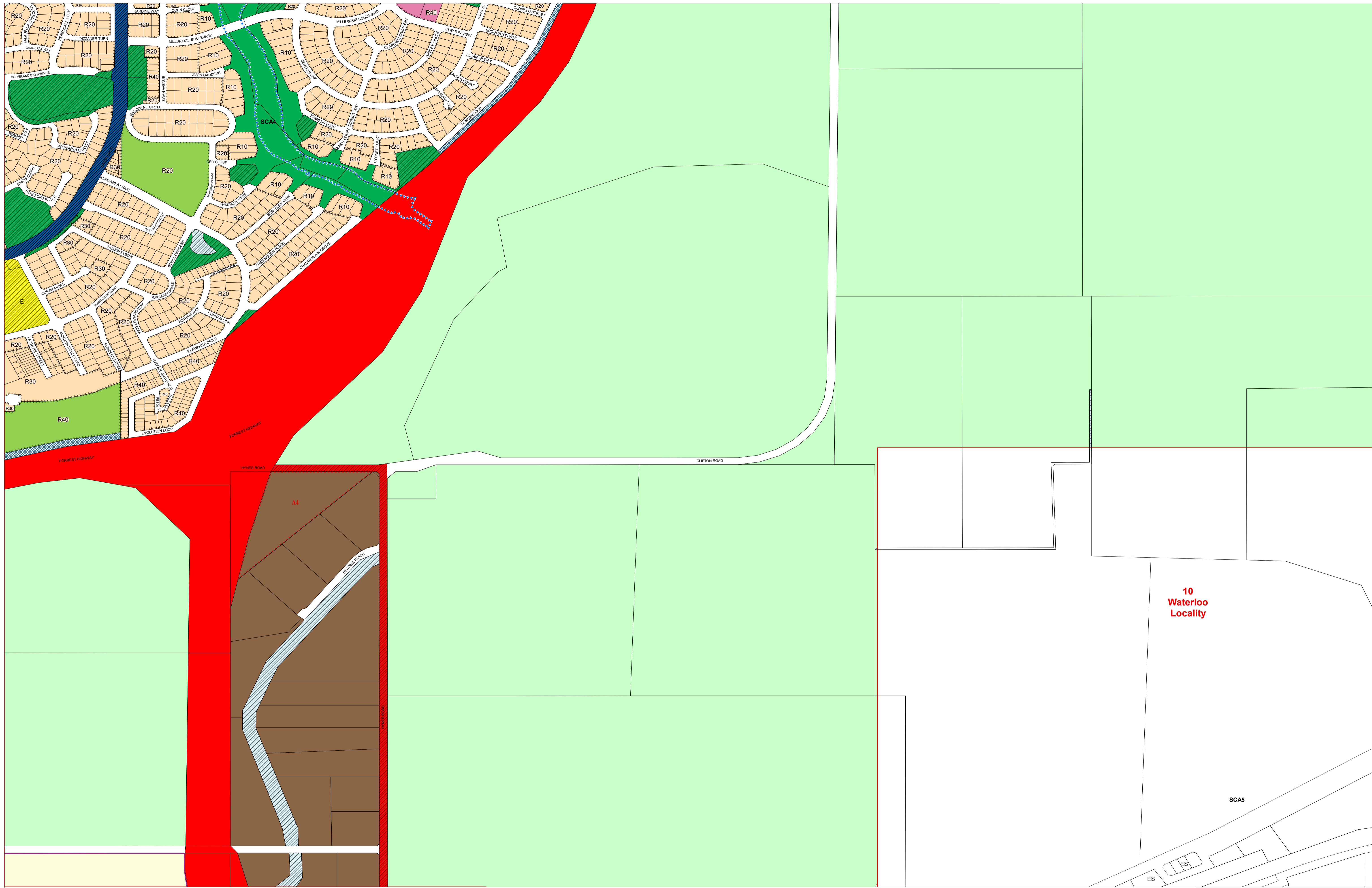
- | | |
|----------------------------|---------------------|
| Commercial | Residential |
| District Centre | Rural |
| General Industry | Rural Residential |
| Industrial Development | Rural Smallholdings |
| Light Industry | Service Commercial |
| Mixed Use | Special Use |
| Priority Agriculture | Tourism |
| Private Community Purposes | Urban Development |

OTHER CATEGORIES

- (see scheme text for additional information)
- Scheme Area Boundary
 - Local Government Boundary
 - R Codes
 - Additional Uses
 - SCA1 Special Control Area - Public Drinking Water Source Area
 - SCA2 Special Control Area - Ferguson Valley Tourism Area
 - SCA3 Special Control Area - Development Contribution Area
 - SCA4 Special Control Area - Flood Prone Area
 - SCA5 Special Control Area - Strategic Minerals and Basic Raw Material
 - SCA6 Special Control Area - Wastewater Treatment Plant Buffer

VERSION No 7





LEGEND

REGION SCHEME RESERVES (GBRS)

- | | |
|------------------------|------------------------------------|
| Other Regional Roads | Public Purposes |
| Regional Open Space | Public Purposes - Airport |
| Port Installations | Public Purposes - High School |
| Primary Regional Roads | Public Purposes - Hospital |
| Railways | Public Purposes - Prison |
| State Forests | Public Purposes - Public Utilities |
| Waterways | Public Purposes - Special Uses |
| | Public Purposes - Technical School |
| | Public Purposes - University |

LOCAL SCHEME RESERVES

- | | |
|----------------------------|-------------------------|
| Civic and Community | Public Purposes |
| Drainage/Waterway | Cemetery |
| Environmental Conservation | Education |
| Foreshore | Emergency Services |
| Public Open Space | Government Services |
| Primary Distributor Road | Infrastructure Services |
| District Distributor Road | Railways |
| Local Distributor Road | Special Purpose Reserve |
| Local Road | |

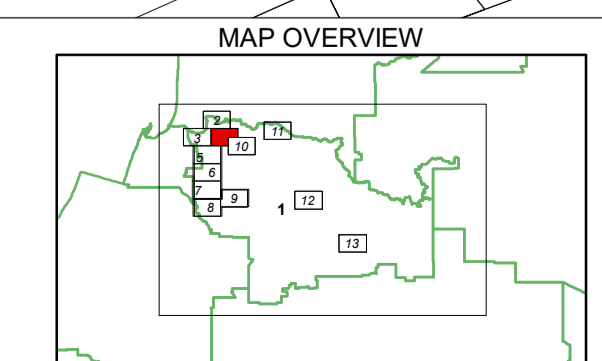
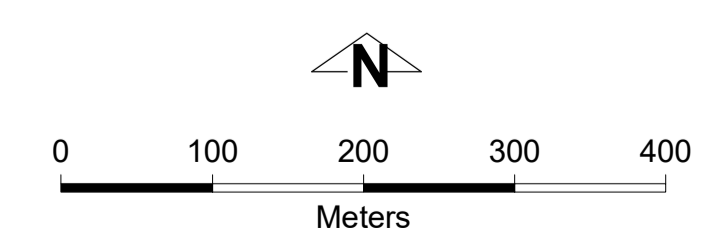
LOCAL SCHEME ZONES

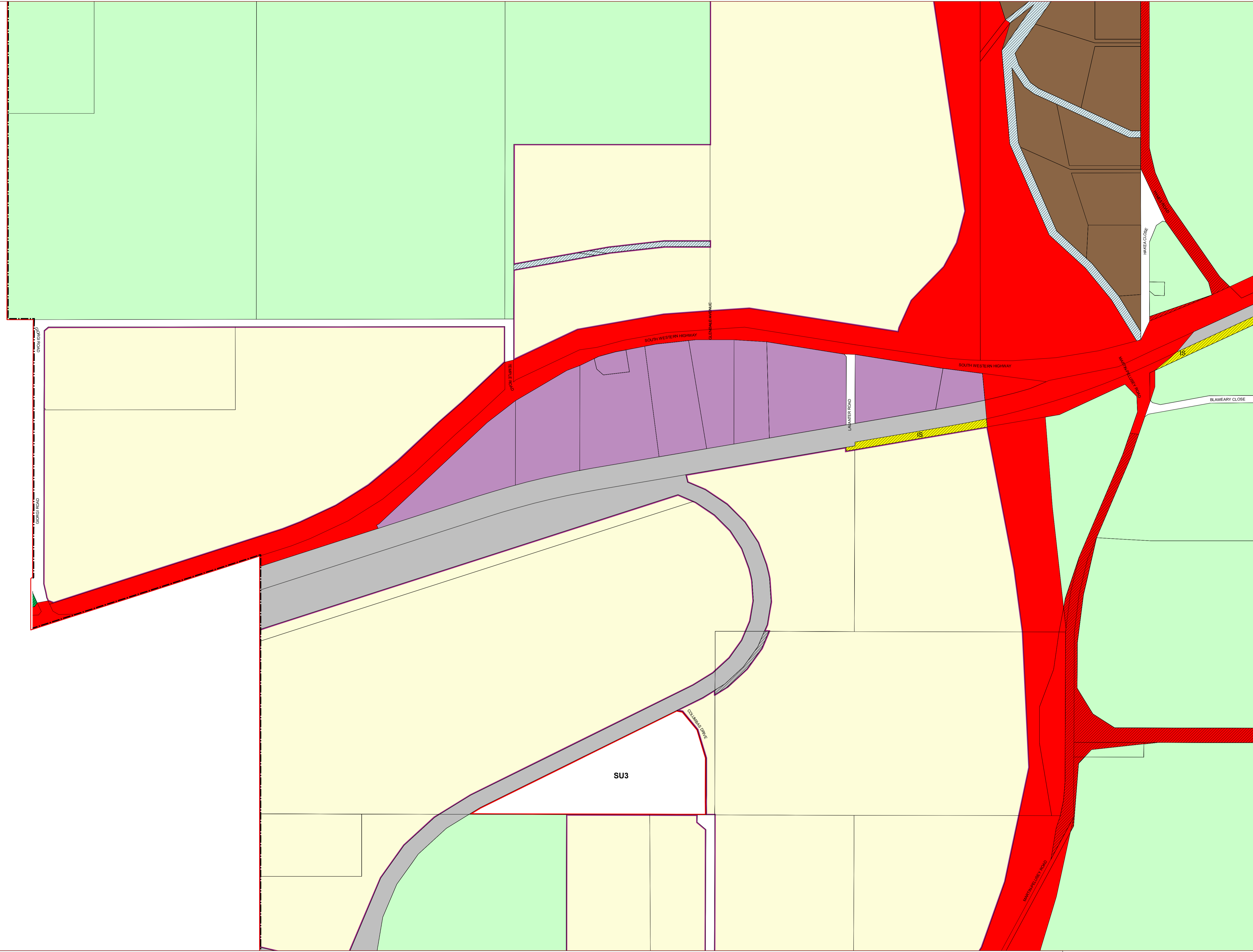
- | | |
|----------------------------|---------------------|
| Commercial | Residential |
| District Centre | Rural |
| General Industry | Rural Residential |
| Industrial Development | Rural Smallholdings |
| Light Industry | Service Commercial |
| Mixed Use | Special Use |
| Priority Agriculture | Tourism |
| Private Community Purposes | Urban Development |

OTHER CATEGORIES

- (see scheme text for additional information)
- Scheme Area Boundary
 - Local Government Boundary
 - R Codes
 - Additional Uses
 - Special Control Area - Public Drinking Water Source Area
 - Special Control Area - Ferguson Valley Tourism Area
 - Special Control Area - Development Contribution Area
 - Special Control Area - Flood Prone Area
 - Special Control Area - Strategic Minerals and Basic Raw Material
 - Special Control Area - Wastewater Treatment Plant Buffer

VERSION No 7





LEGEND

REGION SCHEME RESERVES (GBRS)

[Blue Box]	Other Regional Roads	[Yellow Box]	Public Purposes
[Green Box]	Regional Open Space	[A]	Public Purposes - Airport
[Red Box]	Port Installations	[HS]	Public Purposes - High School
[Red Box]	Primary Regional Roads	[H]	Public Purposes - Hospital
[Grey Box]	Railways	[P]	Public Purposes - Prison
[Yellow Box]	State Forests	[PU]	Public Purposes - Public Utilities
[Blue Box]	Waterways	[SU]	Public Purposes - Special Uses
		[TS]	Public Purposes - Technical School
		[U]	Public Purposes - University

LOCAL SCHEME RESERVES

[Orange Box]	Civic and Community	[Yellow Box]	Public Purposes
[Blue Box]	Drainage/Waterway	[CE]	Cemetery
[Green Box]	Environmental Conservation	[E]	Education
[Green Box]	Foreshore	[ES]	Emergency Services
[Green Box]	Public Open Space	[GS]	Government Services
[Red Box]	Primary Distributor Road	[IS]	Infrastructure Services
[Blue Box]	District Distributor Road	[R]	Railways
[Red Box]	Local Distributor Road	[SPR]	Special Purpose Reserve
[White Box]	Local Road		

LOCAL SCHEME ZONES

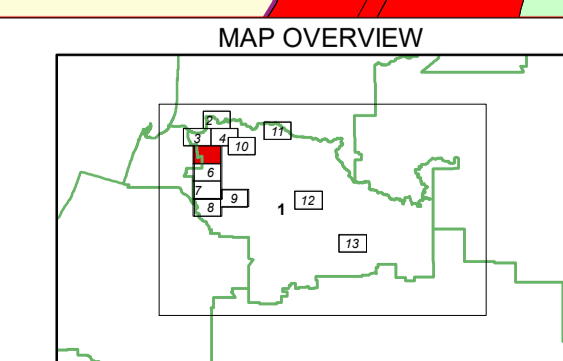
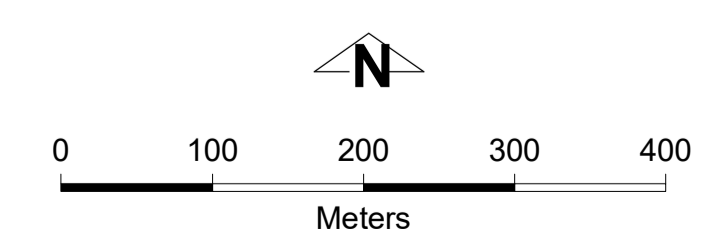
[Blue Box]	Commercial	[Orange Box]	Residential
[Yellow Box]	District Centre	[Green Box]	Rural
[Purple Box]	General Industry	[Brown Box]	Rural Residential
[Yellow Box]	Industrial Development	[Green Box]	Rural Smallholdings
[Purple Box]	Light Industry	[Blue Box]	Service Commercial
[Purple Box]	Mixed Use	[Red Box]	Special Use
[Green Box]	Priority Agriculture	[Orange Box]	Tourism
[Green Box]	Private Community Purposes	[Orange Box]	Urban Development

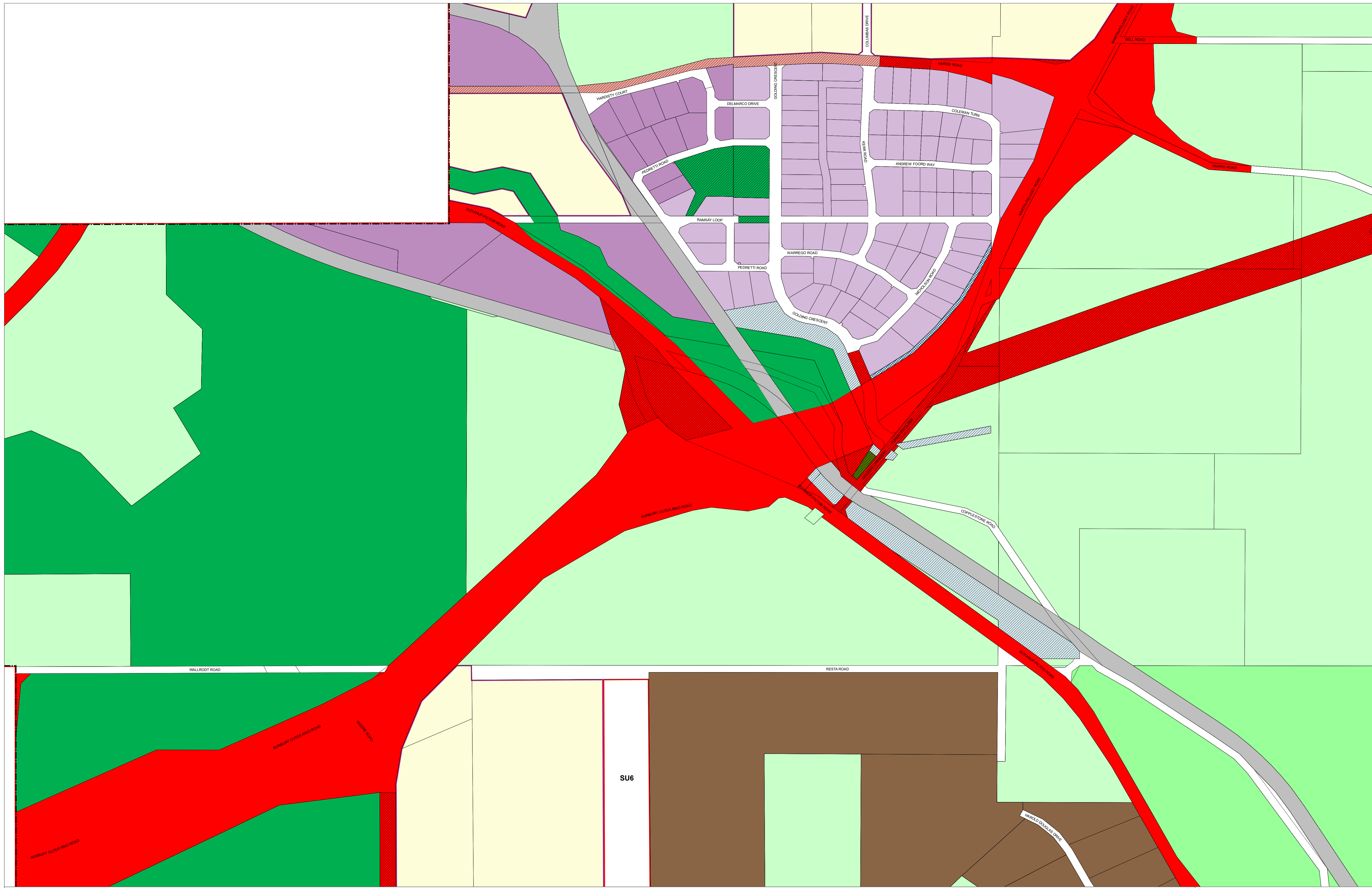
OTHER CATEGORIES

(see scheme text for additional information)

[Dashed Line]	Scheme Area Boundary
[Red Line]	Local Government Boundary
[R20]	R Codes
[A1]	Additional Uses
[SCA1]	Special Control Area - Public Drinking Water Source Area
[SCA2]	Special Control Area - Ferguson Valley Tourism Area
[SCA3]	Special Control Area - Development Contribution Area
[SCA4]	Special Control Area - Flood Prone Area
[SCA5]	Special Control Area - Strategic Minerals and Basic Raw Material
[SCA6]	Special Control Area - Wastewater Treatment Plant Buffer

VERSION No 1





LEGEND

REGION SCHEME RESERVES (GBRS)

Other Regional Roads	Public Purposes
Regional Open Space	Public Purposes - Airport
Port Installations	Public Purposes - High School
Primary Regional Roads	Public Purposes - Hospital
Railways	Public Purposes - Prison
State Forests	Public Purposes - Public Utilities
Waterways	Public Purposes - Special Uses
	Public Purposes - Technical School
	Public Purposes - University

LOCAL SCHEME RESERVES

Civic and Community	Public Purposes
Drainage/Waterway	Cemetery
Environmental Conservation	Education
Foreshore	Emergency Services
Public Open Space	Government Services
Primary Distributor Road	Infrastructure Services
District Distributor Road	Railways
Local Distributor Road	Special Purpose Reserve
Local Road	

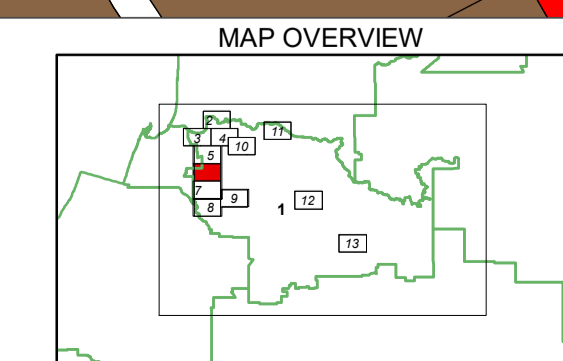
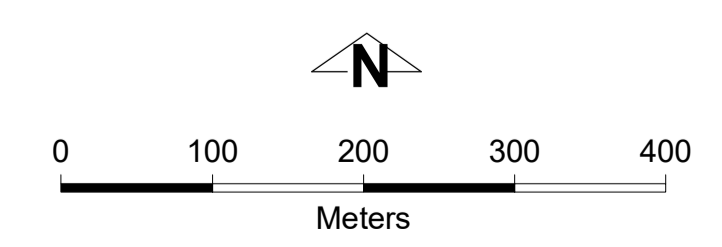
LOCAL SCHEME ZONES

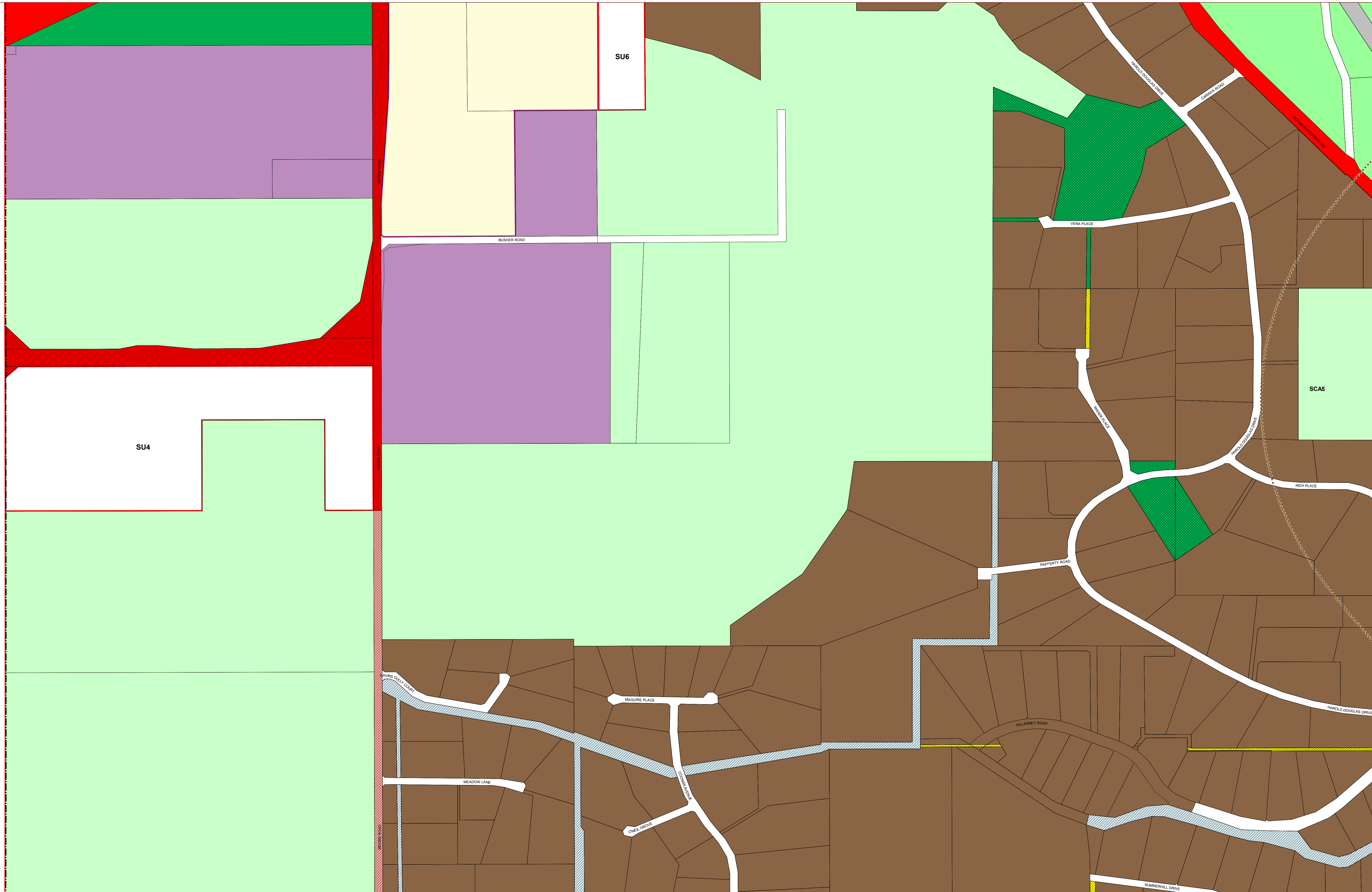
Commercial	Residential
District Centre	Rural
General Industry	Rural Residential
Industrial Development	Rural Smallholdings
Light Industry	Service Commercial
Mixed Use	Special Use
Priority Agriculture	Tourism
Private Community Purposes	Urban Development

OTHER CATEGORIES

- (see scheme text for additional information)
- Scheme Area Boundary
 - Local Government Boundary
 - R Codes
 - Additional Uses
 - Special Control Area - Public Drinking Water Source Area
 - Special Control Area - Ferguson Valley Tourism Area
 - Special Control Area - Development Contribution Area
 - Special Control Area - Flood Prone Area
 - Special Control Area - Strategic Minerals and Basic Raw Material
 - Special Control Area - Wastewater Treatment Plant Buffer

VERSION No 7





LEGEND

REGION SCHEME RESERVES (GBRS)

Other Regional Roads	Public Purposes - Airport
Regional Open Space	Public Purposes - High School
Port Installations	Public Purposes - Hospital
Primary Regional Roads	Public Purposes - Prison
Railways	Public Purposes - Public Utilities
State Forests	Public Purposes - Special Uses
Waterways	Public Purposes - Technical School
	Public Purposes - University

LOCAL SCHEME RESERVES

Civic and Community	Public Purposes - Cemetery
Drainage/Waterway	Education
Environmental Conservation	Emergency Services
Foreshore	Government Services
Public Open Space	Infrastructure Services
Primary Distributor Road	Railways
District Distributor Road	Special Purpose Reserve
Local Distributor Road	
Local Road	

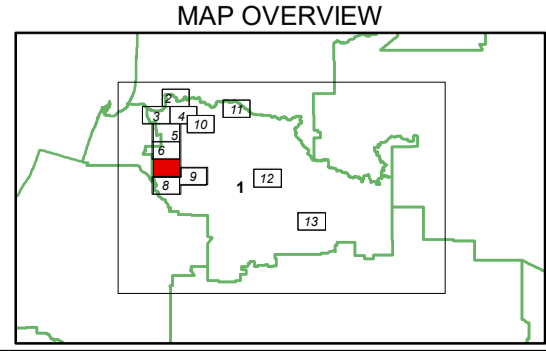
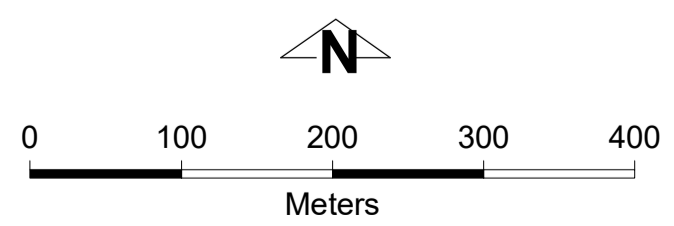
LOCAL SCHEME ZONES

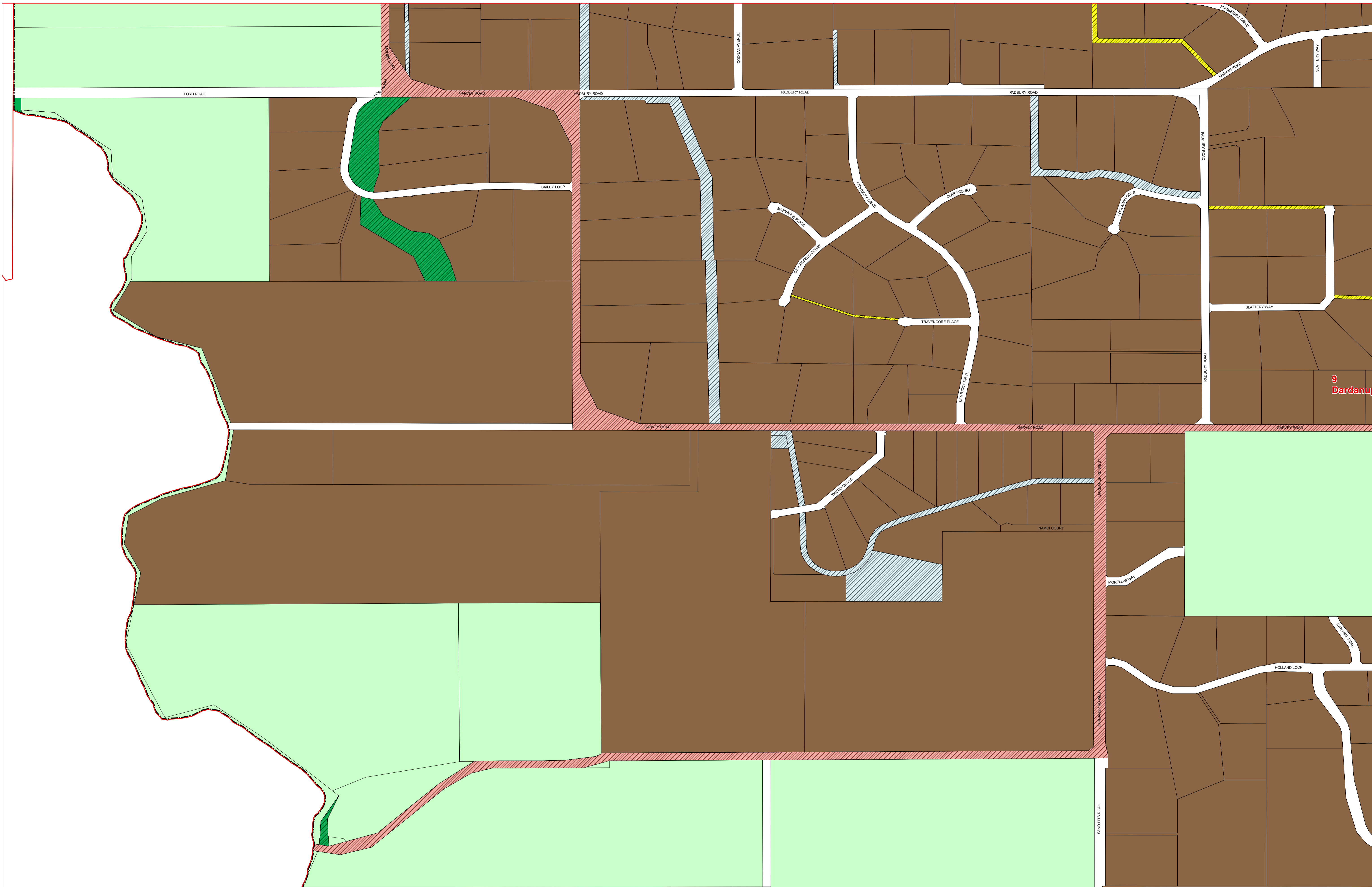
Commercial	Residential
District Centre	Rural
General Industry	Rural Residential
Industrial Development	Rural Smallholdings
Light Industry	Service Commercial
Mixed Use	Special Use
Priority Agriculture	Tourism
Private Community Purposes	Urban Development

OTHER CATEGORIES

- (see scheme text for additional information)
- Scheme Area Boundary
 - Local Government Boundary
 - R Codes
 - Additional Uses
 - Special Control Area - Public Drinking Water Source Area
 - Special Control Area - Ferguson Valley Tourism Area
 - Special Control Area - Development Contribution Area
 - Special Control Area - Flood Prone Area
 - Special Control Area - Strategic Minerals and Basic Raw Material
 - Special Control Area - Wastewater Treatment Plant Buffer

VERSION No 7





LEGEND

REGION SCHEME RESERVES (GBRS)

Other Regional Roads	Public Purposes
Regional Open Space	Public Purposes - Airport
Port Installations	Public Purposes - High School
Primary Regional Roads	Public Purposes - Hospital
Railways	Public Purposes - Prison
State Forests	Public Purposes - Public Utilities
Waterways	Public Purposes - Technical School
	Public Purposes - University

LOCAL SCHEME RESERVES

Civic and Community	Public Purposes
Drainage/Waterway	Cemetery
Environmental Conservation	Education
Foreshore	Emergency Services
Public Open Space	Government Services
Primary Distributor Road	Infrastructure Services
District Distributor Road	Railways
Local Distributor Road	Special Purpose Reserve
Local Road	

LOCAL SCHEME ZONES

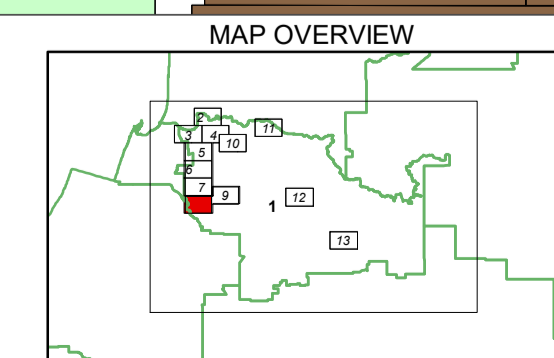
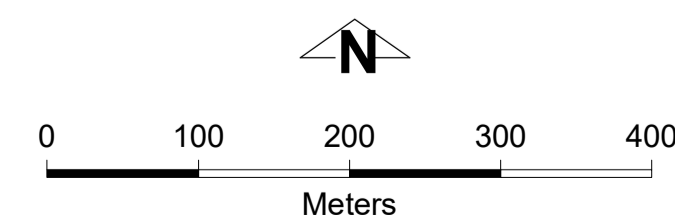
Commercial	Residential
District Centre	Rural
General Industry	Rural Residential
Industrial Development	Rural Smallholdings
Light Industry	Service Commercial
Mixed Use	Special Use
Priority Agriculture	Tourism
Private Community Purposes	Urban Development

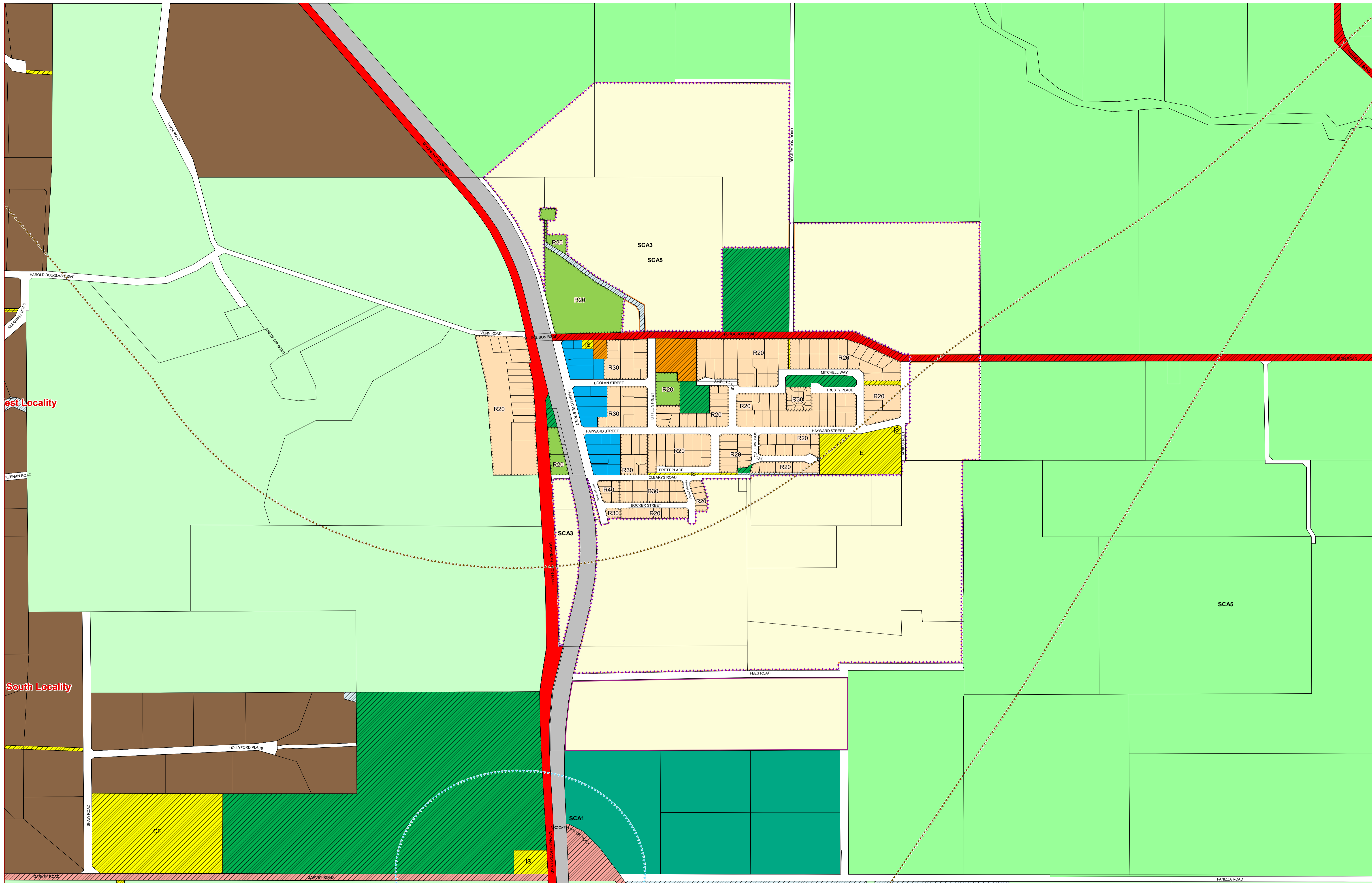
OTHER CATEGORIES

(see scheme text for additional information)

Scheme Area Boundary
Local Government Boundary
R Codes
Additional Uses
Special Control Area - Public Drinking Water Source Area
Special Control Area - Ferguson Valley Tourism Area
Special Control Area - Development Contribution Area
Special Control Area - Flood Prone Area
Special Control Area - Strategic Minerals and Basic Raw Material
Special Control Area - Wastewater Treatment Plant Buffer

VERSION No 1





LEGEND

REGION SCHEME RESERVES (GBRS)

Other Regional Roads	Public Purposes
Regional Open Space	Public Purposes - Airport
Port Installations	Public Purposes - High School
Primary Regional Roads	Public Purposes - Hospital
Railways	Public Purposes - Prison
State Forests	Public Purposes - Public Utilities
Waterways	Public Purposes - Special Uses
	Public Purposes - Technical School
	Public Purposes - University

LOCAL SCHEME RESERVES

Civic and Community	Public Purposes
Drainage/Waterway	Cemetery
Environmental Conservation	Education
Foreshore	Emergency Services
Public Open Space	Government Services
Primary Distributor Road	Infrastructure Services
District Distributor Road	Railways
Local Distributor Road	Special Purpose Reserve
Local Road	

LOCAL SCHEME ZONES

Commercial	Residential
District Centre	Rural
General Industry	Rural Residential
Industrial Development	Rural Smallholdings
Light Industry	Service Commercial
Mixed Use	Special Use
Priority Agriculture	Tourism
Private Community Purposes	Urban Development

OTHER CATEGORIES

- (see scheme text for additional information)
- Scheme Area Boundary
 - Local Government Boundary
 - R Codes
 - Additional Uses
 - Special Control Area - Public Drinking Water Source Area
 - Special Control Area - Ferguson Valley Tourism Area
 - Special Control Area - Development Contribution Area
 - Special Control Area - Flood Prone Area
 - Special Control Area - Strategic Minerals and Basic Raw Material
 - Special Control Area - Wastewater Treatment Plant Buffer

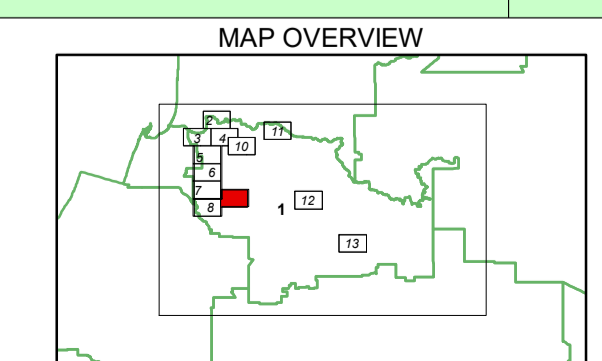
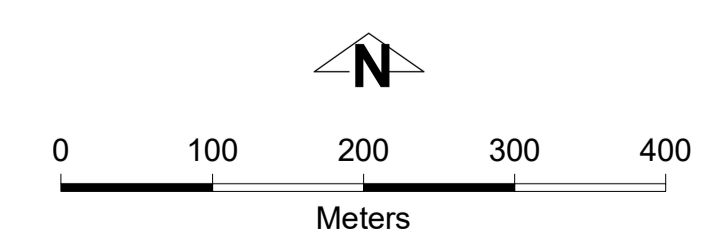
VERSION No 1

Department of Planning, Lands and Heritage
 This electronic planning map has been prepared and made available for public inspection by the Western Australian Planning Commission pursuant to section 267B of the Planning and Development Act 2005. Whilst all care has been taken to accurately portray the original map, spatial data can be subject to modification over time. If you wish to use a copy of this map in any proceedings, a copy certified by the Commission (or its delegates) under section 267C is evidence of the contents of the electronic map or a part of the map.

If you have questions about the publication or certification of a map, or suspect any omissions or errors in this electronic planning map, please advise the Department of Planning, Lands and Heritage at spatialdata@dph.wa.gov.au

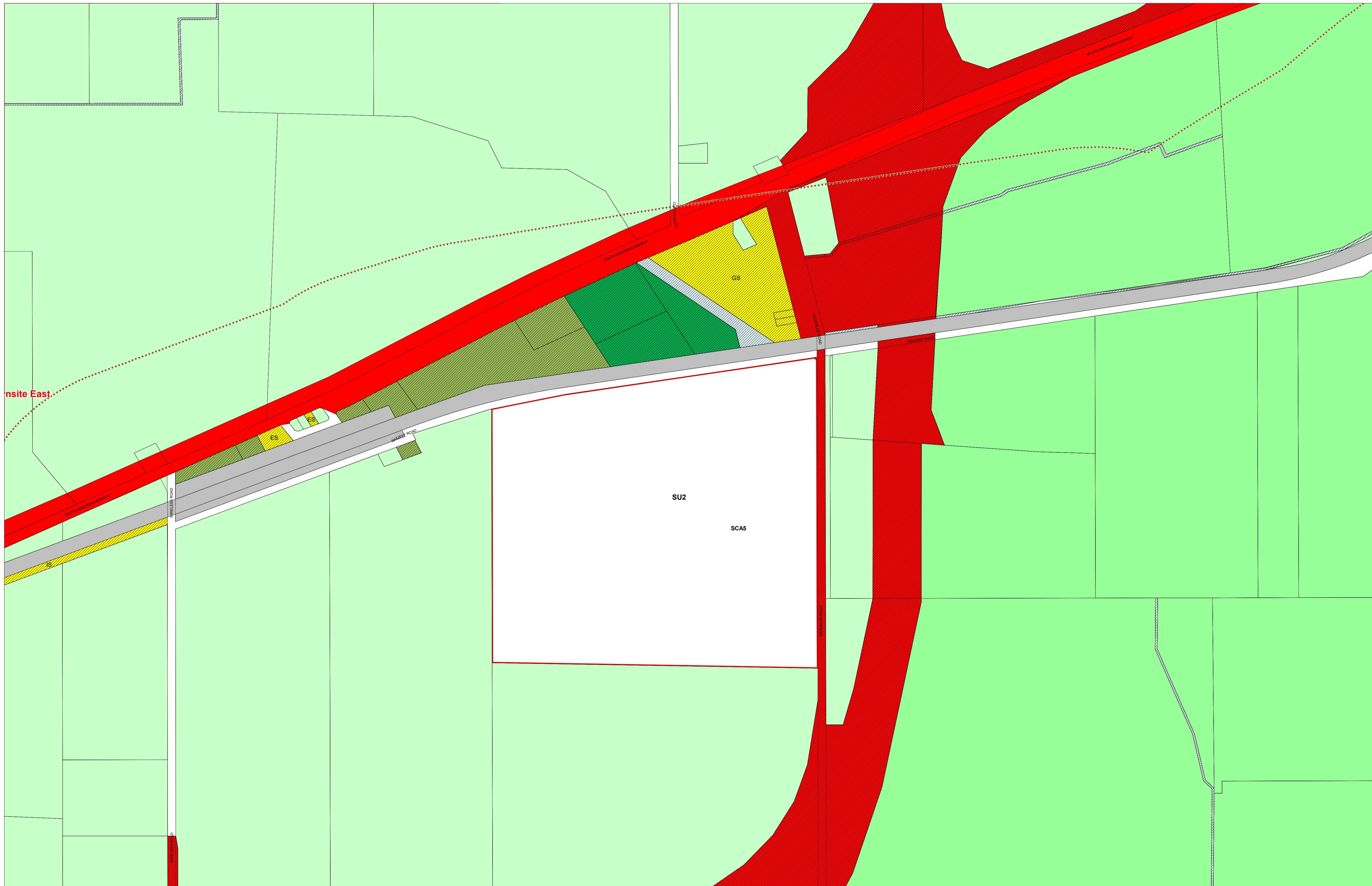
Produced by Data Analytics, Department of Planning, Lands and Heritage. Base Information Supplied by the Western Australian Land Information Authority, SLIP 1180-2020-1

Shire of Dardanup
 Local Planning Scheme No. 9
 (District Scheme)



Authorised: T.Servaas
 Plot Date: 06 December 2022
 G.Gazette: N/A
 Local Planning Scheme Map No. 9 of 13
 MAP: Dardanup Locality

Shire of Dardanup
 Local Planning Scheme No. 9
 (District Scheme)



LEGEND

REGION SCHEME RESERVES (GBRS)

Other Regional Roads	Public Purposes
Regional Open Space	Public Purposes - Airport
Port Installations	Public Purposes - High School
Primary Regional Roads	Public Purposes - Hospital
Railways	Public Purposes - Prison
State Forests	Public Purposes - Public Utilities
Waterways	Public Purposes - Special Uses
	Public Purposes - Technical School
	Public Purposes - University

LOCAL SCHEME RESERVES

Civic and Community	Public Purposes
Drainage/Waterway	Cemetery
Environmental Conservation	Education
Foreshore	Emergency Services
Public Open Space	Government Services
Primary Distributor Road	Infrastructure Services
District Distributor Road	Railways
Local Distributor Road	Special Purpose Reserve
Local Road	

LOCAL SCHEME ZONES

Commercial	Residential
District Centre	Rural
General Industry	Rural Residential
Industrial Development	Rural Smallholdings
Light Industry	Service Commercial
Mixed Use	Special Use
Priority Agriculture	Tourism
Private Community Purposes	Urban Development

OTHER CATEGORIES

(see scheme text for additional information)

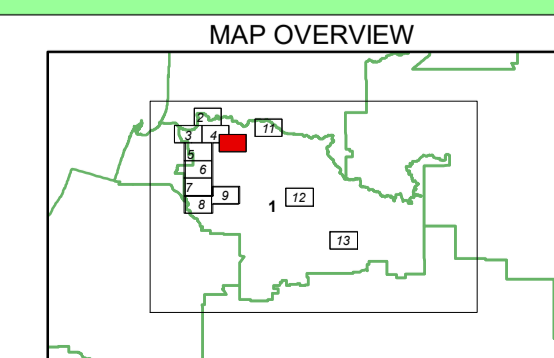
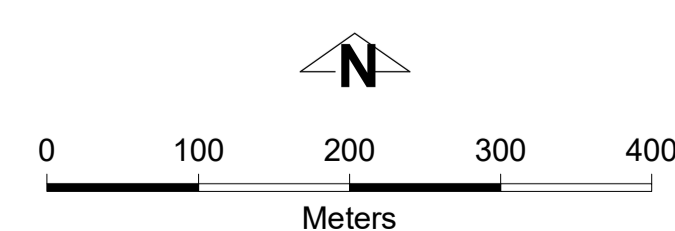
Scheme Area Boundary	
Local Government Boundary	
R Codes	
Additional Uses	
Special Control Area - Public Drinking Water Source Area	
Special Control Area - Ferguson Valley Tourism Area	
Special Control Area - Development Contribution Area	
Special Control Area - Flood Prone Area	
Special Control Area - Strategic Minerals and Basic Raw Material	
Special Control Area - Wastewater Treatment Plant Buffer	

VERSION No 1

Department of Planning, Lands and Heritage
 This electronic planning map has been prepared and made available for public inspection by the Western Australian Planning Commission pursuant to section 267B of the Planning and Development Act 2005. Whilst all care has been taken to accurately portray the original map, spatial data can be subject to modification over time. If you wish to use a copy of this map in any proceedings, a copy certified by the Commission (or its delegates) under section 267C is evidence of the contents of the electronic map or a part of the map.

If you have questions about the publication or certification of a map, or suspect any omissions or errors in this electronic planning map, please advise the Department of Planning, Lands and Heritage at spatialdata@dph.wa.gov.au
 Produced by Data Analytics, Department of Planning, Lands and Heritage. Base Information Supplied by the Western Australian Land Information Authority, SLIP 1180-2020-1

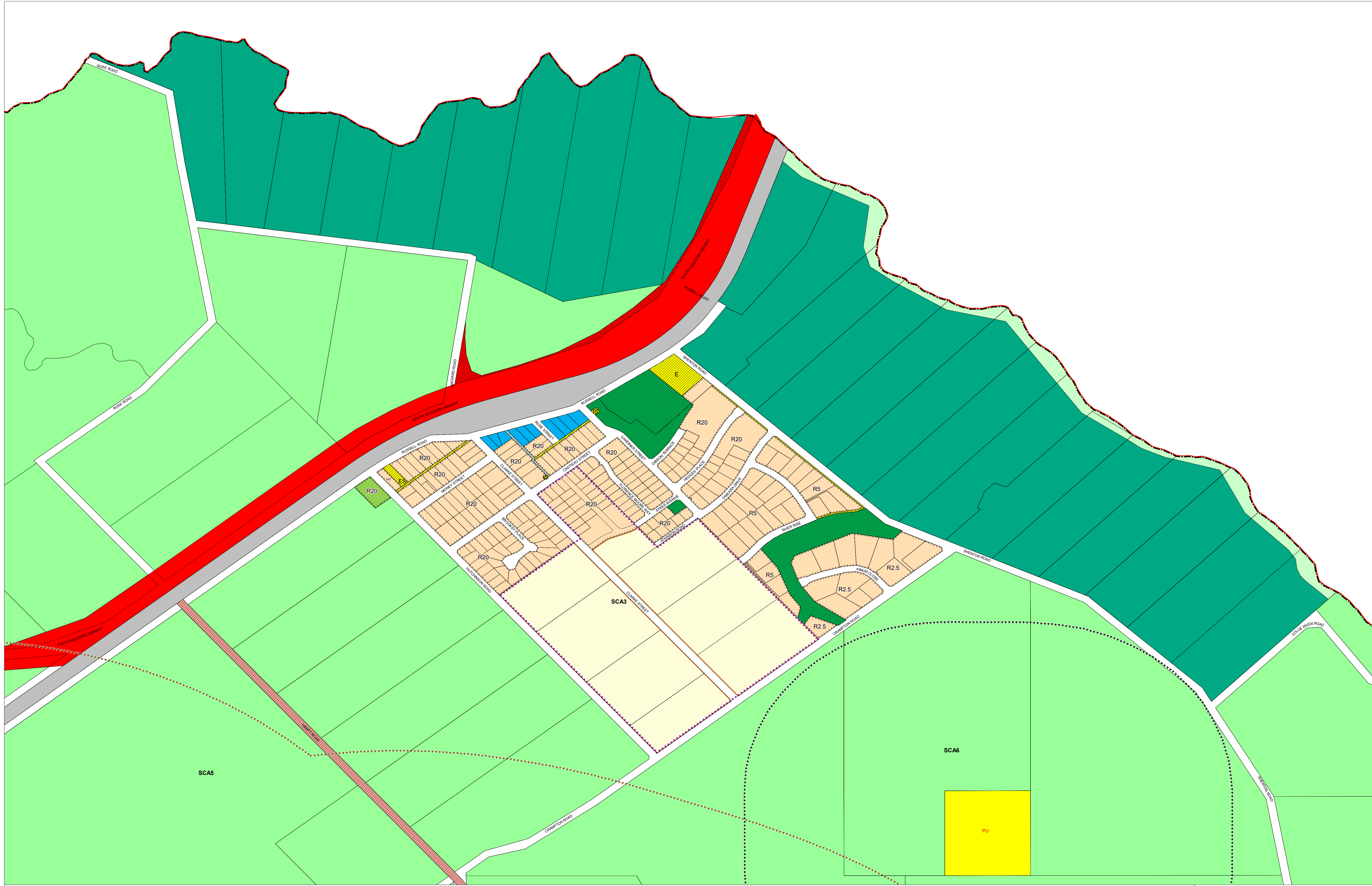
Shire of Dardanup
 Local Planning Scheme No. 9
 (District Scheme)



Authorised: T.Servaas
 Plot Date: 06 December 2022
 G.Gazette: N/A

Local Planning Scheme Map No. 10 of 13
 MAP: Waterloo Locality

Shire of Dardanup
 Local Planning Scheme No. 9
 (District Scheme)



LEGEND

REGION SCHEME RESERVES (GBRS)

Other Regional Roads	Public Purposes - Airport
Regional Open Space	Public Purposes - High School
Port Installations	Public Purposes - Hospital
Primary Regional Roads	Public Purposes - Prison
Railways	Public Purposes - Public Utilities
State Forests	Public Purposes - Special Uses
Waterways	Public Purposes - Technical School
	Public Purposes - University

LOCAL SCHEME RESERVES

Civic and Community	Public Purposes - Cemetery
Drainage/Waterway	Education
Environmental Conservation	Emergency Services
Foreshore	Government Services
Public Open Space	Infrastructure Services
Primary Distributor Road	Railways
District Distributor Road	Special Purpose Reserve
Local Distributor Road	
Local Road	

LOCAL SCHEME ZONES

Commercial	Residential
District Centre	Rural
General Industry	Rural Residential
Industrial Development	Rural Smallholdings
Light Industry	Service Commercial
Mixed Use	Special Use
Priority Agriculture	Tourism
Private Community Purposes	Urban Development

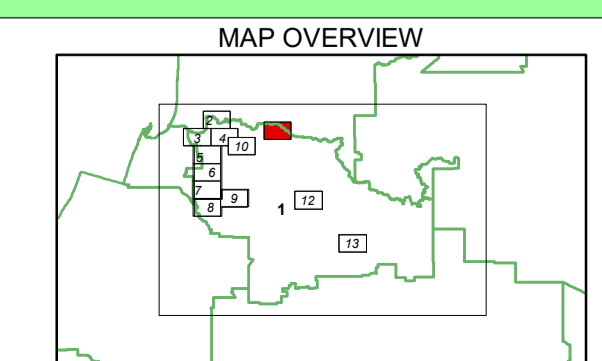
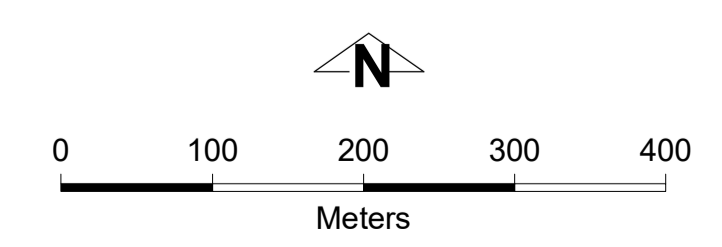
OTHER CATEGORIES

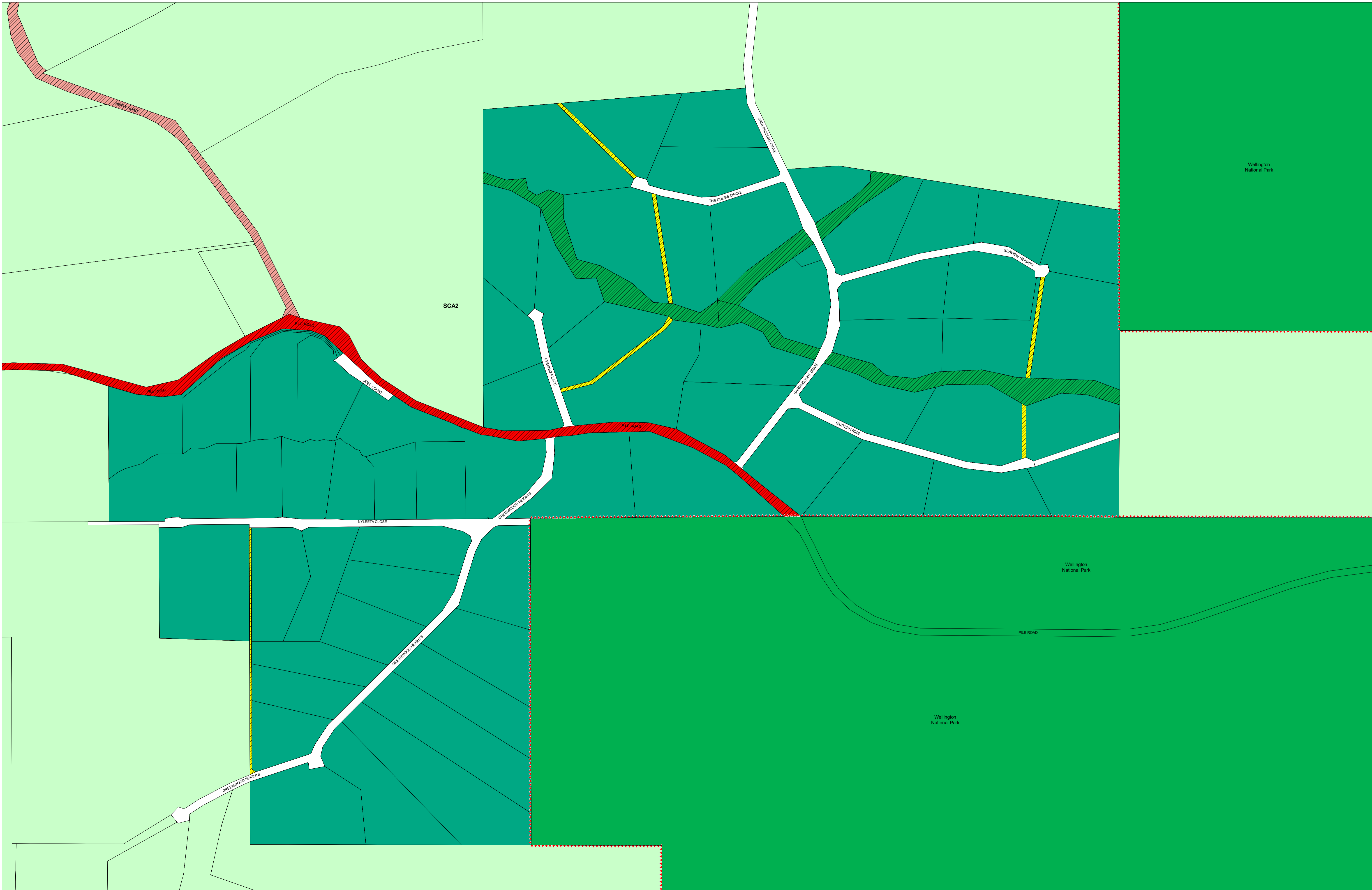
(see scheme text for additional information)

Scheme Area Boundary	Local Government Boundary
Local Government Boundary	R Codes
R Codes	Additional Uses
Additional Uses	SCA1
SCA1	SCA2
SCA2	SCA3
SCA3	SCA4
SCA4	SCA5
SCA5	SCA6
SCA6	

SCA1 Special Control Area - Public Drinking Water Source Area
 SCA2 Special Control Area - Ferguson Valley Tourism Area
 SCA3 Special Control Area - Development Contribution Area
 SCA4 Special Control Area - Flood Prone Area
 SCA5 Special Control Area - Strategic Minerals and Basic Raw Material
 SCA6 Special Control Area - Wastewater Treatment Plant Buffer

VERSION No 1





LEGEND

REGION SCHEME RESERVES (GBRS)

Other Regional Roads	Public Purposes - Airport
Regional Open Space	Public Purposes - High School
Port Installations	Public Purposes - Hospital
Primary Regional Roads	Public Purposes - Prison
Railways	Public Purposes - Public Utilities
State Forests	Public Purposes - Special Uses
Waterways	Public Purposes - Technical School
	Public Purposes - University

LOCAL SCHEME RESERVES

Civic and Community	Public Purposes - Cemetery
Drainage/Waterway	Education
Environmental Conservation	Emergency Services
Foreshore	Government Services
Public Open Space	Infrastructure Services
Primary Distributor Road	Railways
District Distributor Road	Special Purpose Reserve
Local Distributor Road	
Local Road	

LOCAL SCHEME ZONES

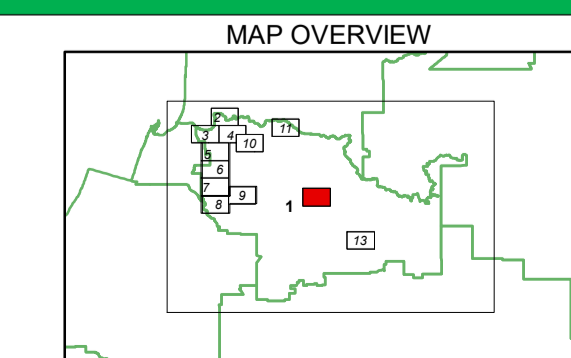
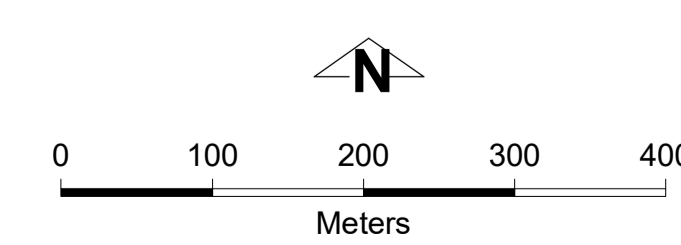
Commercial	Residential
District Centre	Rural
General Industry	Rural Residential
Industrial Development	Rural Smallholdings
Light Industry	Service Commercial
Mixed Use	Special Use
Priority Agriculture	Tourism
Private Community Purposes	Urban Development

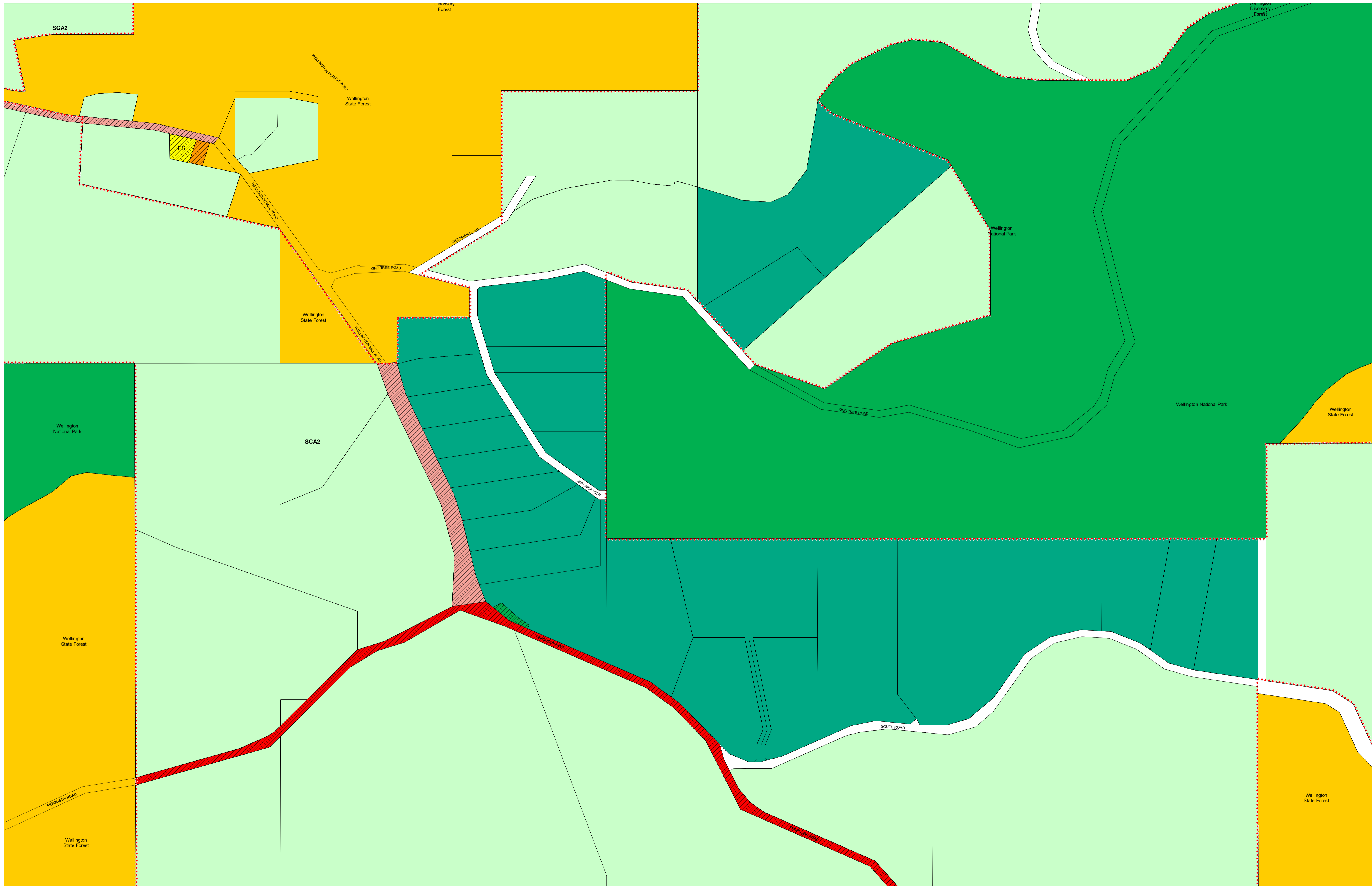
OTHER CATEGORIES

(see scheme text for additional information)

Scheme Area Boundary	
Local Government Boundary	
R Codes	
Additional Uses	
Special Control Area - Public Drinking Water Source Area	
Special Control Area - Ferguson Valley Tourism Area	
Special Control Area - Development Contribution Area	
Special Control Area - Flood Prone Area	
Special Control Area - Strategic Minerals and Basic Raw Material	
Special Control Area - Wastewater Treatment Plant Buffer	

VERSION No 1





LEGEND

REGION SCHEME RESERVES (GBRS)

Other Regional Roads	Public Purposes
Regional Open Space	Public Purposes - Airport
Port Installations	Public Purposes - High School
Primary Regional Roads	Public Purposes - Hospital
Railways	Public Purposes - Prison
State Forests	Public Purposes - Public Utilities
Waterways	Public Purposes - Special Uses
	Public Purposes - Technical School
	Public Purposes - University

LOCAL SCHEME RESERVES

Civic and Community	Public Purposes
Drainage/Waterway	Cemetery
Environmental Conservation	Education
Foreshore	Emergency Services
Public Open Space	Government Services
Primary Distributor Road	Infrastructure Services
District Distributor Road	Railways
Local Distributor Road	Special Purpose Reserve
Local Road	

LOCAL SCHEME ZONES

Commercial	Residential
District Centre	Rural
General Industry	Rural Residential
Industrial Development	Rural Smallholdings
Light Industry	Service Commercial
Mixed Use	Special Use
Priority Agriculture	Tourism
Private Community Purposes	Urban Development

OTHER CATEGORIES

- (see scheme text for additional information)
- Scheme Area Boundary
 - Local Government Boundary
 - R Codes
 - Additional Uses
 - Special Control Area - Public Drinking Water Source Area
 - Special Control Area - Ferguson Valley Tourism Area
 - Special Control Area - Development Contribution Area
 - Special Control Area - Flood Prone Area
 - Special Control Area - Strategic Minerals and Basic Raw Material
 - Special Control Area - Wastewater Treatment Plant Buffer

VERSION No 1

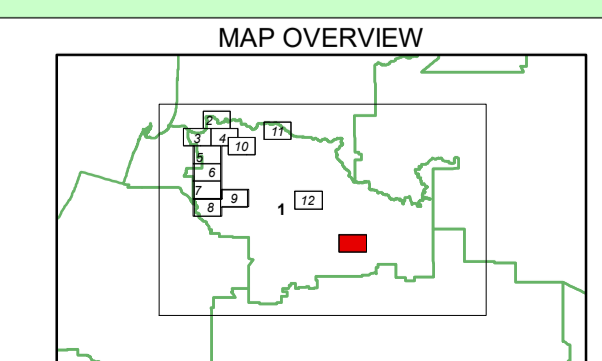
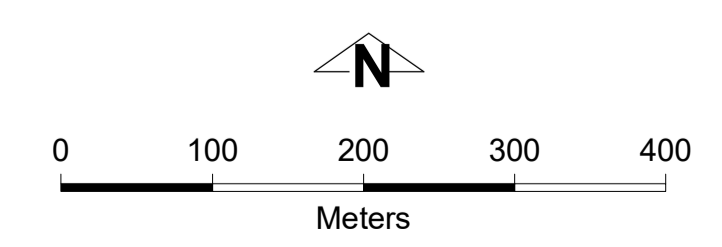
Department of Planning, Lands and Heritage

This electronic planning map has been prepared and made available for public inspection by the Western Australian Planning Commission pursuant to section 267B of the Planning and Development Act 2005. Whilst all care has been taken to accurately portray the original map, spatial data can be subject to modification over time. If you wish to use a copy of this map in any proceedings, a copy certified by the Commission (or its delegates) under section 267C is evidence of the contents of the electronic map or a part of the map.

If you have questions about the publication or certification of a map, or suspect any omissions or errors in this electronic planning map, please advise the Department of Planning, Lands and Heritage at spatialdata@dph.wa.gov.au

Produced by Data Analytics,
Department of Planning, Lands and Heritage.
Base Information Supplied by the Western Australian Land Information Authority, SLIP 1180-2020-1

Shire of Dardanup
Local Planning Scheme No. 9
(District Scheme)



Authorised: T.Servaa
Plot Date: 06 December 2022
G.Gazette: N/A
Local Planning Scheme Map No. 13 of 13
MAP: Wellington Mill Locality

Shire of Dardanup
Local Planning Scheme No. 9
(District Scheme)