



AMENDMENTS	
No.	DESCRIPTION
1	LOTS 167 & 124 LAND REQUIREMENT BOUNDARY & AREA CHANGED.
2	LOTS 70, 72 & 73 LAND REQUIREMENT BOUNDARY & OWNERSHIP DETAILS UPDATED.
3	OWNERSHIP DETAILS UPDATED.

NOTES

- DIMENSIONS AND AREAS ARE APPROXIMATE ONLY AND ARE SUBJECT TO SURVEY.
- S.L.K. IS A MRWA. STRAIGHT LINE KILOMETRE AND IS APPROXIMATE ONLY.

APPROVED & DATE
 S. COUTTS 5/17/2019

S. COUTTS 21/01/2020
 3/08/2020

LEGEND

- LAND REQUIRED FOR ROAD PURPOSES.
- BOUNDARY TO BE SURVEYED.

METADATA

GROUND SURVEY STANDARD:
 DATE OF CAPTURE:
 MAPPING SURVEY STANDARD:
 DATE OF CAPTURE:
 MAIN ROADS PROJECT ZONE: PCL 94
 HEIGHT DATUM:

WESTERN AUSTRALIA
 METROPOLITAN & SOUTHERN REGIONS DIRECTORATE
 SOUTH WEST REGION
 ROBERTSON DRIVE
 BUNBURY 6230
 Telephone (08) 9724 5000 Fax (08) 9724 5656
 FILE NUMBER 18/3958
 DESIGNED / DRAWN A. SZELIGA 19/02/2019
 VERIFIED S. COUTTS 31/07/2019
 APPROVED R. BARNESLEY 01/08/2019

BUNBURY OUTER RING ROAD
 FORREST HWY TO SOUTH WESTERN HIGHWAY
 NORTH SECTION
LAND DEALINGS PLAN
 SHEET 4 OF 10

LOCAL AUTHORITY (121) SHIRE OF HARVEY
 MRWA DRAWING NUMBER
201902-0016-3

ITEM	DESCRIPTION	C/T	OWNERSHIP/MANAGEMENT ORDER/PRIMARY INTEREST HOLDER	REMARKS	AREA REQUIRED	DRAWING NUMBER
13	LOT 510	2983/248	COMMISSIONER OF MAIN ROADS	PREVIOUSLY PART OF LOT 121 CT1518/708	7,2079 ha	201902-0033
17	UCLL				1920m ²	
18	LOT 511	2983/402	COMMISSIONER OF MAIN ROADS	PREVIOUSLY PART OF LOT 424 CT1364/888	9,7459 ha	201902-0036
19	LOT 512	2983/250	COMMISSIONER OF MAIN ROADS	PREVIOUSLY PART OF LOT 167 CT1956/85	14,4712 ha	201902-0037
20	LOT 514	2984/869	COMMISSIONER OF MAIN ROADS	PREVIOUSLY PART OF LOT 70 CT1233/754	11,6978 ha	201902-0038
21	LOT 513	2983/337	COMMISSIONER OF MAIN ROADS	PREVIOUSLY PART OF LOT 72 CT1250/210	6,1997 ha	201902-0039
23	LOT 539	2983/354	COMMISSIONER OF MAIN ROADS	PREVIOUSLY PART OF LOT 73 CT1233/751	17,9594 ha	201902-0041
24	LOT 547	2983/275	COMMISSIONER OF MAIN ROADS	PREVIOUSLY PART OF LOT 71 CT1233/753	978m ²	201902-0042

MATCHLINE JOINS MRWA DRG 201902-0015

MATCHLINE JOINS MRWA DRG 201902-0017

THIS DRAWING IS AN AMENDMENT OF THE APPROVED DRAWING

AMENDMENTS		APPROVED & DATE	
1. ITEMS 25 & 24 ADDED TO TABLE	S. COUTTS 19/08/2019	S. COUTTS 19/08/2019	B. WALKER 12/09/2019
2. ITEM 48, LOT 3 LAND REQUIREMENT BOUNDARY & AREA CHANGED.		S. COUTTS 5/11/2019	
3. LOT 3 LAND REQUIREMENT BOUNDARY & AREA CHANGED.		S. COUTTS 22/01/2020	
4. LOT 73 & RES 37358 LOT 85 LAND REQUIREMENT FROM RES 37358 LOT 90 CHANGED. LAND REQUIRED OWNERSHIP DETAILS UPDATED.		S. COUTTS 12/02/2020	
5. ITEM 83 CHANGED TO 84.			
6. OWNERSHIP DETAILS UPDATED.			

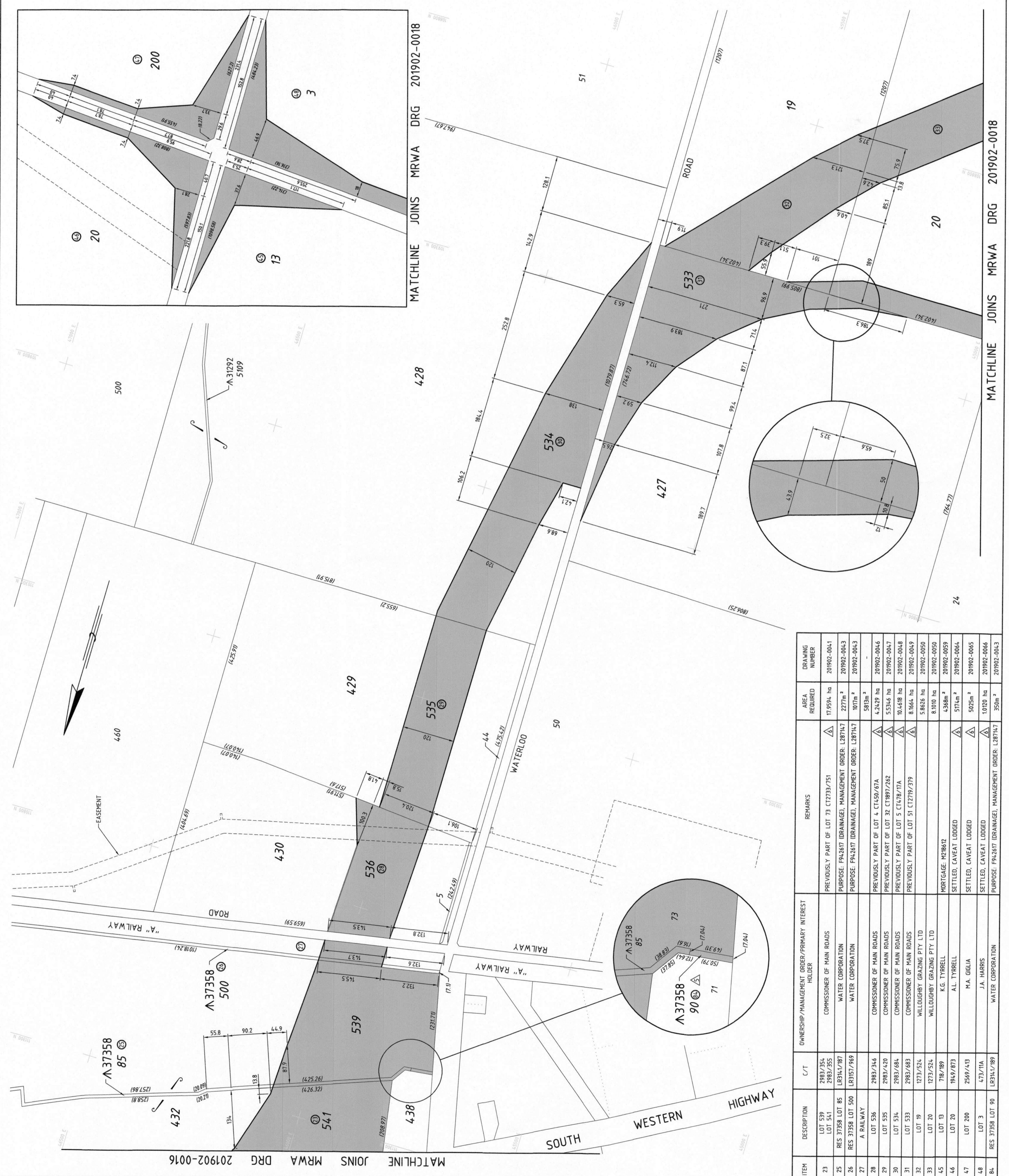
NOTES	
1. DIMENSIONS AND AREAS ARE APPROXIMATE ONLY AND ARE SUBJECT TO SURVEY.	
2. S.L.K. IS A M.R.W.A. STRAIGHT LINE KILOMETRE AND IS APPROXIMATE ONLY.	

LEGEND	
■	LAND REQUIRED FOR ROAD PURPOSES.
—	BOUNDARY TO BE SURVEYED.

METADATA	
GROUND SURVEY STANDARD:	
DATE OF CAPTURE:	
MAPPING SURVEY STANDARD:	
DATE OF CAPTURE:	
MAIN ROADS PROJECT ZONE: PCG 94	
HEIGHT DATUM:	

 METROPOLITAN & SOUTHERN REGIONS DIRECTORATE SOUTH WEST REGION ROBERTSON DRIVE BUNBURY 6230 Telephone (08) 9724 5600 Fax (08) 9724 5656 FILE NUMBER 18/3958 DESIGNED / DRAWN A. SZELIGA 19/02/2019 VERIFIED S. COUTTS 31/07/2019 APPROVED R. BARNESLEY 01/08/2019
--

BUNBURY OUTER RING ROAD FORREST HWY TO SOUTH WESTERN HIGHWAY NORTHERN SECTION LAND DEALINGS PLAN SHEET 5 OF 10 LOCAL AUTHORITY (21) SHIRE OF HARVEY MRWA DRAWING NUMBER 201902-0017-5	
---	--



ITEM	DESCRIPTION	C/T	OWNERSHIP/MANAGEMENT ORDER/PRIMARY INTEREST HOLDER	REMARKS	AREA REQUIRED	DRAWING NUMBER
23	LOT 539	2982/254	COMMISSIONER OF MAIN ROADS	PREVIOUSLY PART OF LOT 73 CT2733/751	17,959.4 ha	201902-0041
24	LOT 541	2983/355	COMMISSIONER OF MAIN ROADS	PURPOSE: F942617 (DRAINAGE), MANAGEMENT ORDER: L287147	2277m ²	201902-0043
25	RES 37358 LOT 85	LR3161/187	WATER CORPORATION	PURPOSE: F942617 (DRAINAGE), MANAGEMENT ORDER: L287147	1071m ²	201902-0043
26	RES 37358 LOT 500	LR3151/189	WATER CORPORATION		5833m ²	
27	A RAILWAY					
28	LOT 536	2982/346	COMMISSIONER OF MAIN ROADS	PREVIOUSLY PART OF LOT 4 CT450/67A	4,242.9 ha	201902-0046
29	LOT 535	2982/420	COMMISSIONER OF MAIN ROADS	PREVIOUSLY PART OF LOT 32 CT1897/262	5,534.6 ha	201902-0047
30	LOT 534	2982/684	COMMISSIONER OF MAIN ROADS	PREVIOUSLY PART OF LOT 5 CT478/17A	10,448.8 ha	201902-0048
31	LOT 533	2982/683	COMMISSIONER OF MAIN ROADS	PREVIOUSLY PART OF LOT 51 CT2719/379	8,166.4 ha	201902-0049
32	LOT 19	1273/524	WILLOUGHBY GRAZING PTY LTD		5,862.6 ha	201902-0050
33	LOT 20	1273/524	WILLOUGHBY GRAZING PTY LTD	MORTGAGE: M28602	8,101.0 ha	201902-0050
45	LOT 13	718/189	K.G. TYRRELL	SETTLED, CAVEAT LODGED	4,568m ²	201902-0059
46	LOT 20	1949/873	A.L. TYRRELL	SETTLED, CAVEAT LODGED	5174m ²	201902-0064
47	LOT 200	2569/413	M.A. GUGIA	SETTLED, CAVEAT LODGED	5025m ²	201902-0065
48	LOT 3	473/11A	J.A. HARRIS	SETTLED, CAVEAT LODGED	1,070 ha	201902-0066
84	RES 37358 LOT 90	LR3161/189	WATER CORPORATION	PURPOSE: F942617 (DRAINAGE), MANAGEMENT ORDER: L287147	350m ²	201902-0043



MATCHLINE JOINS MRWA DRG 201902-0017

ITEM	DESCRIPTION	C/T	OWNERSHIP/MANAGEMENT ORDER/PRIMARY INTEREST HOLDER	REMARKS	AREA REQUIRED	DRAWING NUMBER
33	LOT 20	1273/524	WILLOUGHBY GRAZING PTY LTD		8.1010 ha	201902-0050
34	LOT 527	2983/781	COMMISSIONER OF MAIN ROADS	PREVIOUSLY PART OF LOT 21 CT10253/429	8.5394 ha	201902-0051
35	LOT 528	2983/782	COMMISSIONER OF MAIN ROADS	PREVIOUSLY PART OF LOT 22 CT1348/544	17.6825 ha	201902-0051
36	LOT 525	2983/780	COMMISSIONER OF MAIN ROADS	PREVIOUSLY PART OF LOT 23 CT123/376A	2437m ²	201902-0052
37	LOT 526	2983/400	COMMISSIONER OF MAIN ROADS	PREVIOUSLY PART OF LOT 10 CT1741/773	5.7805 ha	201902-0053
38	LOT 513	2983/558	G.K. SMITH	MORTGAGE: M333192	3.5176 ha	201902-0054
39	LOT 514	2983/559	COMMISSIONER OF MAIN ROADS	PREVIOUSLY PART OF LOT 7 CT1030/73	5.9204 ha	201902-0055
40	LOT 511	2983/318	COMMISSIONER OF MAIN ROADS	PREVIOUSLY PART OF LOT 35 CT1030/73	9887m ²	201902-0055
41	LOT 512	2983/318	COMMISSIONER OF MAIN ROADS	PREVIOUSLY PART OF LOT 35 CT1030/73	9887m ²	201902-0055
42	LOT 63	1631/812	A.R. & S.A. GRAHAM	SETTLED, CAVEAT LODGED	4.8223 ha	201902-0056
43	LOT 511	2983/231	COMMISSIONER OF MAIN ROADS	PREVIOUSLY PART OF LOT 8 CT1631/194A	10.2291 ha	201902-0058
44	LOT 512	2983/232	COMMISSIONER OF MAIN ROADS	PREVIOUSLY PART OF LOT 8 CT1631/194A	8.4529 ha	201902-0060
44	RES 44073 LOT 99	13308/241	STATE OF WESTERN AUSTRALIA	PURPOSE: H887205 (DRAIN RESERVE)	1870m ²	201902-0057
48	LOT 3	473/11A	J.A. HARRIS	SETTLED, CAVEAT LODGED	1.0120 ha	201902-0066
80	LOT 5	1974/423	M.J. HARRIS	SETTLED, CAVEAT LODGED	9357m ²	201902-0067
81	LOT 6	1974/424	M.J. HARRIS	SETTLED, CAVEAT LODGED	5153m ²	201902-0068
83	LOT 515	2983/352	COMMISSIONER OF MAIN ROADS	PREVIOUSLY LOT 1 CT2020/207	4.011m ²	201902-0090

MATCHLINE JOINS MRWA DRG 201902-0017

MATCHLINE JOINS MRWA DRG 201902-0017

THIS DRAWING IS AN AMENDMENT OF THE APPROVED DRAWING

BUNBURY OUTER RING ROAD H058

FORREST HIGHWAY TO SOUTH WESTERN HIGHWAY

NORTHERN SECTION

LAND DEALINGS PLAN

SHEET 6 OF 10

LOCAL AUTHORITY (L21) SHIRE OF HARVEY

MRWA DRAWING NUMBER

201902-0018-4

FILE NUMBER 18/3958

DRAWN A. SZELIGA 19/02/2019

VERIFIED S. COUTTS 03/07/2019

APPROVED R. BARNESLEY 01/08/2019

mainroads
WESTERN AUSTRALIA

METROPOLITAN & SOUTHERN REGIONS DIRECTORATE
SOUTH WEST REGION

ROBERTSON DRIVE
BUNBURY 4230
Telephone (08) 9724 5600 Fax (08) 9724 5656

MATCHLINE JOINS MRWA DRG 201902-0019

LEGEND

LAND REQUIRED FOR ROAD PURPOSES.

BOUNDARY TO BE SURVEYED.

WIRELESS

EASEMENT

NOTES

1. DIMENSIONS & AREAS ARE APPROXIMATE ONLY AND ARE SUBJECT TO SURVEY.

2. S.L.K. IS A MRWA STRAIGHT LINE KILOMETRE AND IS APPROXIMATE ONLY.

HEIGHT DATUM:

METADATA

GROUND SURVEY STANDARD:

DATE OF CAPTURE:


MAPPING SURVEY STANDARD:

DATE OF CAPTURE:

MAIN ROADS PROJECT ZONE: PCG 94

AMENDMENTS

No	DESCRIPTION	APPROVED & DATE
1	OWNERSHIP DETAILS UPDATED	3/08/2020
2	LOT 63 LAND REQUIREMENT BOUNDARY AND AREA CHANGED	22/07/2020
2	TITLE BLOCK UPDATED. LOTS 3 & 1 ADDED. LOTS 5 & 6 LAND REQUIREMENT BOUNDARY AND AREA CHANGED.	15/07/2019
1	LOTS 5 & 6 ADDED. LOT 8 LAND REQUIREMENT BOUNDARY & AREA CHANGED.	12/02/2019



No.	DESCRIPTION	APPROVED & DATE
1	ITEM 79 LOT 1 ADDED, ITEMS 51 & 52 LAND REQUIREMENT BOUNDARY & AREA CHANGED.	S. COUTTS 19/08/2019
2	ITEM 82 ADDED, LOTS 3, 5, 6 & 63 LAND REQUIREMENT BOUNDARY & AREA CHANGED, VARIOUS DIMENSIONS CHANGED.	S. COUTTS 15/09/2019
3	ITEM 78 LAND REQUIREMENT BOUNDARY & AREA CHANGED.	S. COUTTS 21/01/2020
4	OWNERSHIP DETAILS UPDATED	3/08/2020

NOTES

- DIMENSIONS AND AREAS ARE APPROXIMATE ONLY AND ARE SUBJECT TO SURVEY.
- S.L.K. IS A M.R.W.A. STRAIGHT LINE KILOMETRE AND IS APPROXIMATE ONLY.

GROUND SURVEY STANDARD:
DATE OF CAPTURE:
MAPPING SURVEY STANDARD:
DATE OF CAPTURE:
MAIN ROADS PROJECT ZONE: PCG 94
HEIGHT DATUM:

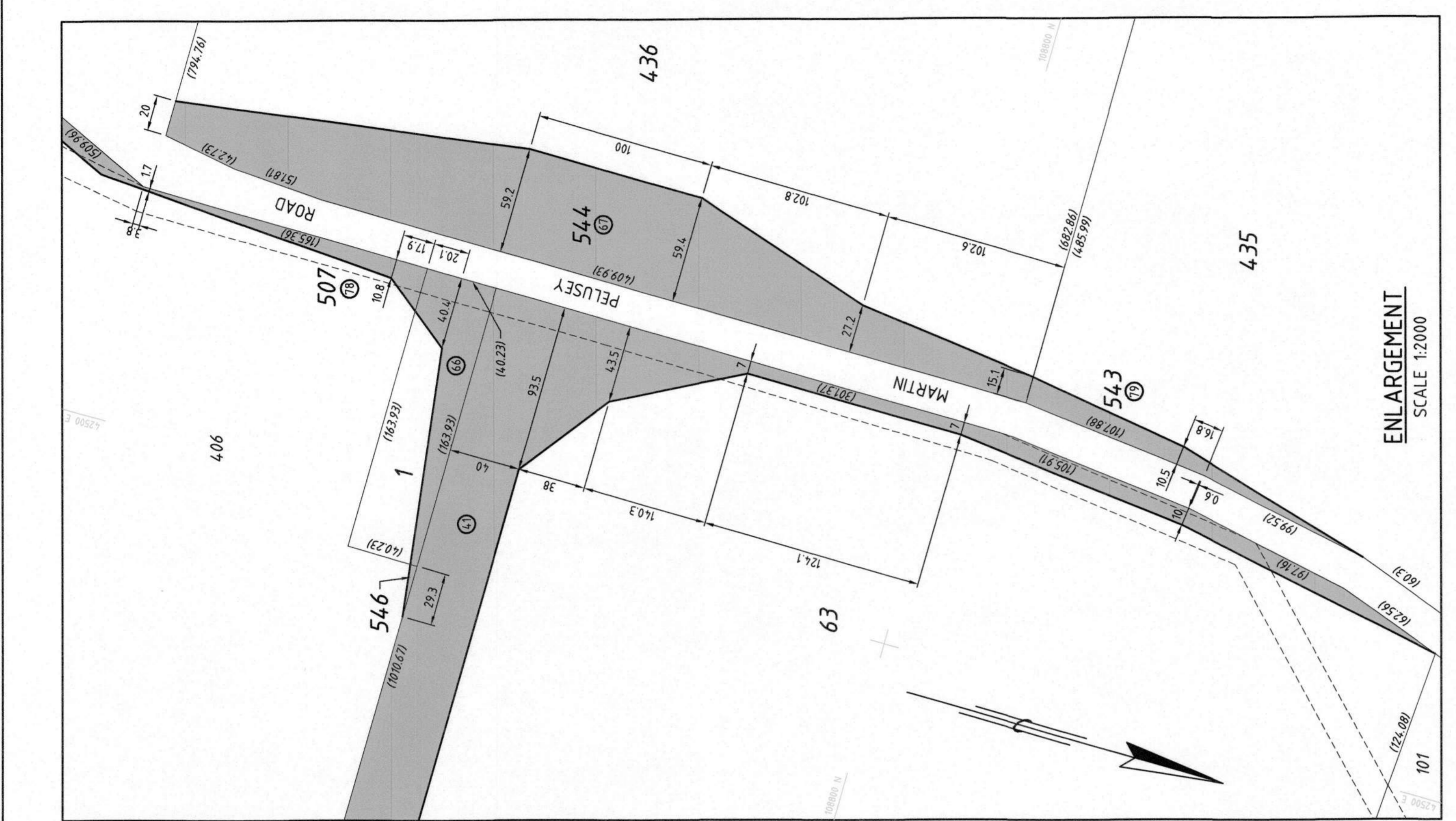
LEGEND

- LAND REQUIRED FOR ROAD PURPOSES.
- BOUNDARY TO BE SURVEYED.

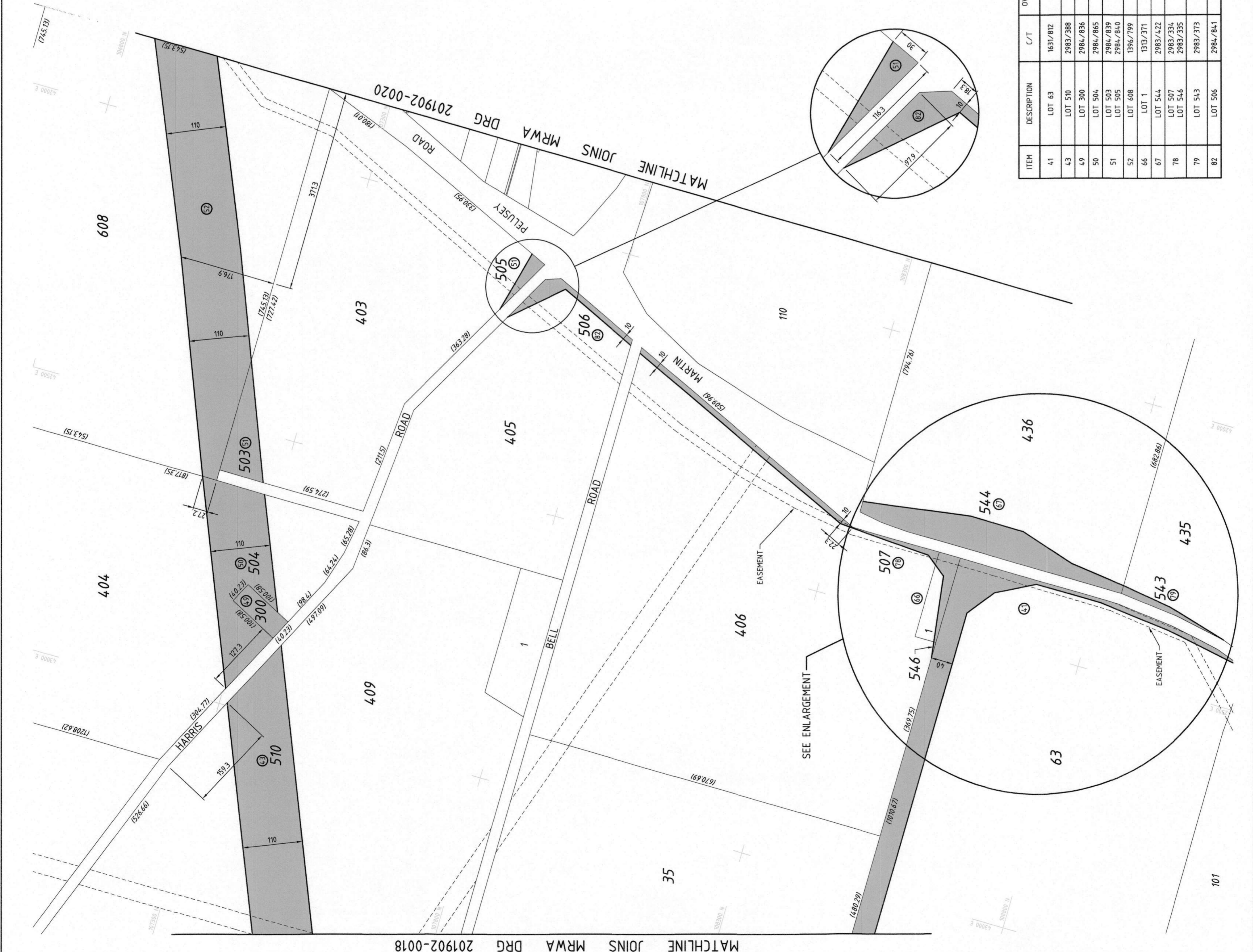
METADATA

mainroads
WESTERN AUSTRALIA
METROPOLITAN & SOUTHERN REGIONS DIRECTORATE
SOUTH WEST REGION
BUNBURY 6230
ROBERTSON DRIVE
Telephone (08) 9724 5400 Fax (08) 9724 5656
FILE NUMBER 18/3958
DESIGNED / DRAWN A. SZELIGA 19/02/2019
VERIFIED S. COUTTS 31/07/2019
APPROVED R. BARNESLEY 01/08/2019

BUNBURY OUTER RING ROAD
FORREST HWY TO SOUTH WESTERN HIGHWAY
NORTHERN SECTION
LAND DEALINGS PLAN
SHEET 7 OF 10
LOCAL AUTHORITY 12111 SHIRE OF HARVEY
MRWA DRAWING NUMBER 201902-0019-4



ENLARGEMENT
SCALE 1:2000



ITEM	DESCRIPTION	C/T	OWNERSHIP/MANAGEMENT ORDER/PRIMARY INTEREST HOLDER	REMARKS	AREA REQUIRED	DRAWING NUMBER
41	LOT 63	1631/812	A.R. & S.A. GRAHAM	SETTLED, CAVEAT LODGED	4.8223 ha	201902-0056
43	LOT 510	2983/388	COMMISSIONER OF MAIN ROADS	PREVIOUSLY PART OF LOT 4 CT1542/1497	8.4529 ha	201902-0060
49	LOT 300	2984/836	COMMISSIONER OF MAIN ROADS	PREVIOUSLY LOT 221 CT1382/94	WHOLE (4.047m ²)	201902-0061
50	LOT 504	2984/865	COMMISSIONER OF MAIN ROADS	PREVIOUSLY PART OF LOT 3 CT1348/354	3.1737 ha	201902-0061
51	LOT 503	2984/839	COMMISSIONER OF MAIN ROADS	PREVIOUSLY PART OF LOT 5 CT1441/330	104.38 ha	201902-0062
52	LOT 505	2984/840	COMMISSIONER OF MAIN ROADS	SETTLED, CAVEAT LODGED	7.8414 ha	201902-0063
55	LOT 608	1396/799	R.M. TELINI	EASEMENT: D492899 (H510366) (ALINTAGAS NETWORKS PTY LTD)	2.919m ²	201902-0079
66	LOT 1	1313/371	COMMISSIONER OF MAIN ROADS	PREVIOUSLY PART OF LOT 603 CT2044/266	2.1058 ha	201902-0080
67	LOT 544	2983/422	COMMISSIONER OF MAIN ROADS	PREVIOUSLY LOT 56 CT1313/372	6.260m ²	201902-0073
78	LOT 507	2983/334	COMMISSIONER OF MAIN ROADS	PREVIOUSLY LOT 1 CT1431/816	1707m ²	201902-0072
79	LOT 543	2983/373	COMMISSIONER OF MAIN ROADS	PREVIOUSLY PART OF LOT 4 CT1441/329	3858m ²	201902-0065
82	LOT 506	2984/841	COMMISSIONER OF MAIN ROADS			

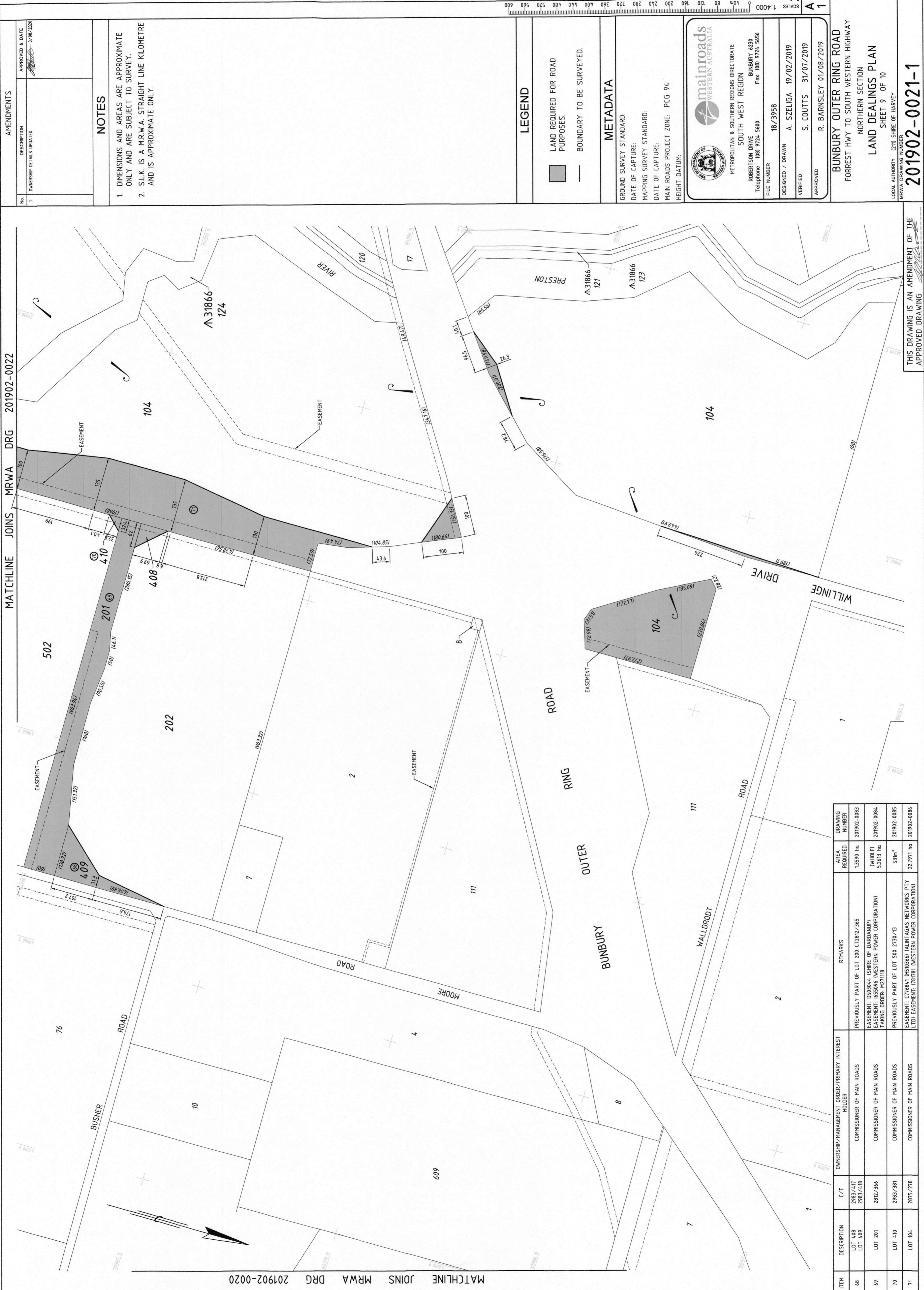
THIS DRAWING IS AN AMENDMENT OF THE APPROVED DRAWING

AMENDMENTS		APPROVED & DATE
1. LOT 4 ITEM 54 LAND REQUIREMENT BOUNDARY AREA CHANGED. 2. LOT 500 ITEM 61 LAND REQUIREMENT BOUNDARY & AREA CHANGED. 3. LOT 600 ITEM 65 REMOVED. OWNERSHIP DETAILS UPDATED		S. COUTTS 14/08/2019 B. WALKER 10/09/2019 3/8/2020
NOTES		
1. DIMENSIONS AND AREAS ARE APPROXIMATE ONLY AND ARE SUBJECT TO SURVEY. 2. S.L.K. IS A M.R.W.A. STRAIGHT LINE KILOMETRE AND IS APPROXIMATE ONLY.		
LEGEND		
LAND REQUIRED FOR ROAD PURPOSES. BOUNDARY TO BE SURVEYED.		
METADATA		
GROUND SURVEY STANDARD: DATE OF CAPTURE: MAPPING SURVEY STANDARD: DATE OF CAPTURE: MAIN ROADS PROJECT ZONE: PCG 94 HEIGHT DATUM:		
METROPOLITAN & SOUTHERN REGIONS DIRECTORATE SOUTH WEST REGION ROBERTSON DRIVE BUNBURY 6230 Telephone (08) 9724 5600 Fax (08) 9724 5656 FILE NUMBER 18/3958 DESIGNED / DRAWN A. SZELIGA 19/02/2019 VERIFIED S. COUTTS 31/07/2019 APPROVED R. BARNESLEY 01/08/2019		
LOCAL AUTHORITY (211) SHIRE OF HARVEY MRWA DRAWING NUMBER 201902-0020-3		



ITEM	DESCRIPTION	C/T	OWNERSHIP/MANAGEMENT ORDER/PRIMARY INTEREST HOLDER	REMARKS	AREA REQUIRED	DRAWING NUMBER
53	LOT 41	2746/240	COMMISSIONER OF MAIN ROADS	MORTGAGE: I810473 NOTIFICATION: L200939	337m ²	201902-0069
54	LOT 500	2983/568	COMMISSIONER OF MAIN ROADS	PREVIOUSLY LOT 4, CT1462/873	5073m ²	201902-0070
55	LOT 301	2983/424	COMMISSIONER OF MAIN ROADS	PREVIOUSLY PART OF LOT 5 CT2050/117	10020 ha	201902-0071
56	LOT 42	2746/241	COMMISSIONER OF MAIN ROADS	EASEMENT: C755727 #R510366 (ALINTA GAS NETWORKS PTY LTD) NOTIFICATION: L200939	7267m ²	201902-0082
57	LOT 46	2746/243	COMMISSIONER OF MAIN ROADS		35235 ha (WHOLE)	201902-0082
58	RES 35582 LOT 701	LR365/906	SHIRE OF DARDANUP	PURPOSE: N045749 (PUBLIC RECREATION) MANAGEMENT ORDER: N045750 EASEMENT: E054709 (H510366) (ALINTA GAS NETWORKS PTY LTD)	10698 ha	201902-0074
59	LOT 45	2746/242	COMMISSIONER OF MAIN ROADS	MORTGAGE: I810473 NOTIFICATION: L200939	295m ²	201902-0075
60	LOT 50	1580/16	STATE OF WESTERN AUSTRALIA		257m ²	201902-0076
61	LOT 001	2812/350	WA PLANNING COMMISSION		10722 ha	201902-0077
62	LOT 593	2832/942	PUBLIC TRANSPORT AUTHORITY OF WA		13322 ha	201902-0078
63	LOT 521	1449/779	COMMISSIONER OF MAIN ROADS		7493 ha	201902-0082
64	LOT 401	2983/386	COMMISSIONER OF MAIN ROADS	PREVIOUSLY PART OF LOT 1 CT2891/573	5607m ²	201902-0081

THIS DRAWING IS AN AMENDMENT OF THE APPROVED DRAWING



MATCHLINE JOINS MRWA DRG 201902-0022

MATCHLINE JOINS MRWA DRG 201902-0020

AMENDMENTS

No.	DESCRIPTION	APPROVED & DATE
1	OWNERSHIP DETAILS UPDATED	<i>[Signature]</i> 3/08/2020

NOTES

- DIMENSIONS AND AREAS ARE APPROXIMATE ONLY AND ARE SUBJECT TO SURVEY.
- S.L.K. IS A M.R.W.A. STRAIGHT LINE KILOMETRE AND IS APPROXIMATE ONLY.

LEGEND

	LAND REQUIRED FOR ROAD PURPOSES.
	BOUNDARY TO BE SURVEYED.

METADATA

GROUND SURVEY STANDARD:
DATE OF CAPTURE:
MAPPING SURVEY STANDARD:
DATE OF CAPTURE:
MAIN ROADS PROJECT ZONE: PCG 94
HEIGHT DATUM:

mainroads
WESTERN AUSTRALIA

METROPOLITAN & SOUTHERN REGIONS DIRECTORATE
SOUTH WEST REGION
ROBERTSON DRIVE
BUNBURY 6230
Telephone (08) 9724 5600 Fax (08) 9724 5656

FILE NUMBER: 18/3958
DESIGNED / DRAWN: A. SZELIGA 19/02/2019
VERIFIED: S. COUTTS 31/07/2019
APPROVED: R. BARNESLEY 01/08/2019

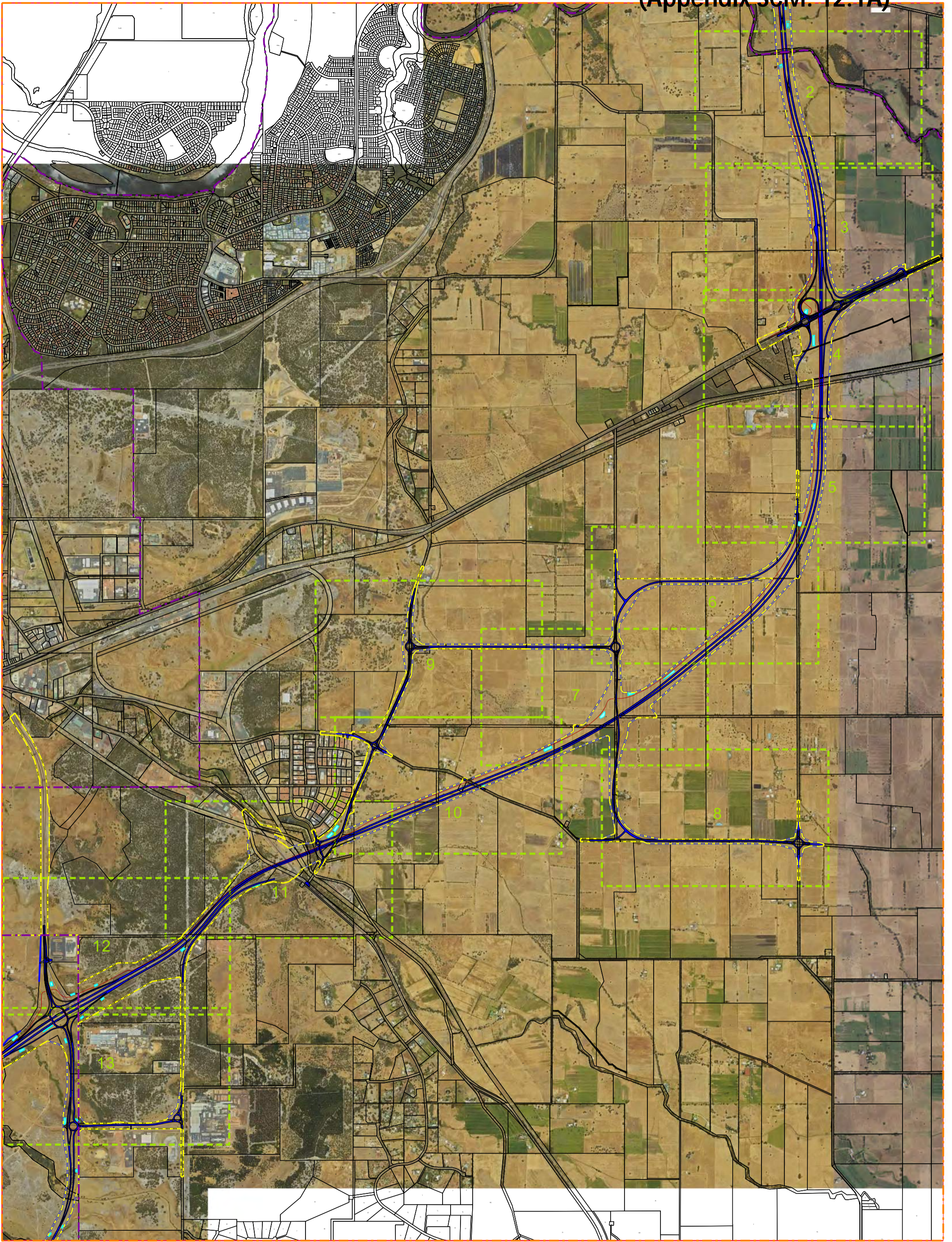
BUNBURY OUTER RING ROAD
FORREST HWY TO SOUTH WESTERN HIGHWAY
NORTHERN SECTION
LAND DEALINGS PLAN
SHEET 9 OF 10
LOCAL AUTHORITY (211) SHIRE OF HARVEY
MRWA DRAWING NUMBER
201902-0021-1

ITEM	DESCRIPTION	C/T	OWNERSHIP/MANAGEMENT ORDER/PRIMARY INTEREST HOLDER	REMARKS	AREA REQUIRED	DRAWING NUMBER
68	LOT 408 LOT 409	2983/417 2983/418	COMMISSIONER OF MAIN ROADS	PREVIOUSLY PART OF LOT 200 CT2812/365	1.3590 ha	201902-0083
69	LOT 201	2812/366	COMMISSIONER OF MAIN ROADS	EASEMENT: D503044 (SHIRE OF DARDANUP) EASEMENT: 1655096 (WESTERN POWER CORPORATION) TAKING ORDER: R271118	(WHOLE) 5.2613 ha	201902-0084
70	LOT 410	2983/381	COMMISSIONER OF MAIN ROADS	PREVIOUSLY PART OF LOT 500 2730/13	53m ²	201902-0085
71	LOT 104	2875/278	COMMISSIONER OF MAIN ROADS	EASEMENT: C776841 (H510366) (ALINTAGAS NETWORKS PTY LTD) EASEMENT: 178181 (WESTERN POWER CORPORATION)	227971 ha	201902-0086

THIS DRAWING IS AN AMENDMENT OF THE APPROVED DRAWING

Appendix B

Development Plans



Plan No. : 636283-1
 Revision : REV.0
 Scale : 1:30000@A3



200 0 600 1200



Level 10, 3 Hasler Road Osborne Park WA 6017 www.veris.com.au

DESIGN LEGEND

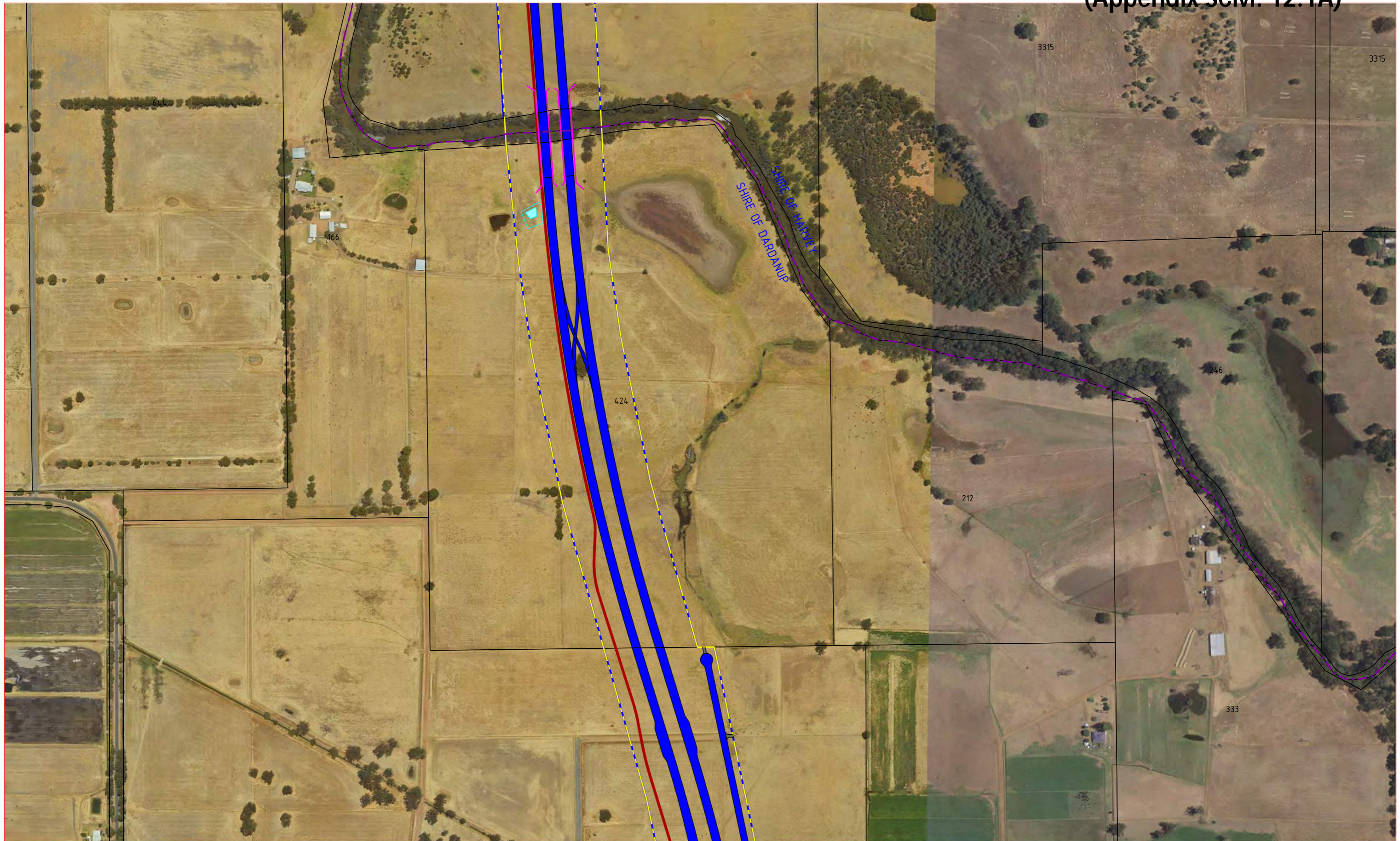
- CADASTRAL BOUNDARY
- LOCAL AUTHORITY BOUNDARY
- DRIVEWAY
- PROPOSED ROAD PAVEMENT
- PROPOSED PRINCIPAL SHARED PATH
- PROPOSED SHARED PATH
- PROPOSED BRIDGE
- PLANNING CONTROL AREA (PCA)
- PCA & PROPOSED CADASTRAL BOUNDARY
- PROPOSED CADASTRAL BOUNDARY
- PROPOSED DRAINAGE SUMP
- PROPOSED EMERGENCY STOP BAY

**BUNBURY OUTER RING ROAD
 SHIRE OF DARDANUP
 SHEET 1 of 13**

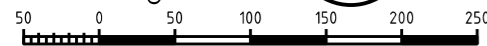
DATE DRAWN: 22/06/20
 DRAWN BY: RM
 CHECKED BY: MM

FILE: 636283-000-003-0
 V DATUM: AHD
 H DATUM: PCG94





Plan No. : 636283-1
 Revision : REV.0
 Scale : 1:5000@A3



Level 10, 3 Hasler Road Osborne Park WA 6017 www.veris.com.au

DESIGN LEGEND

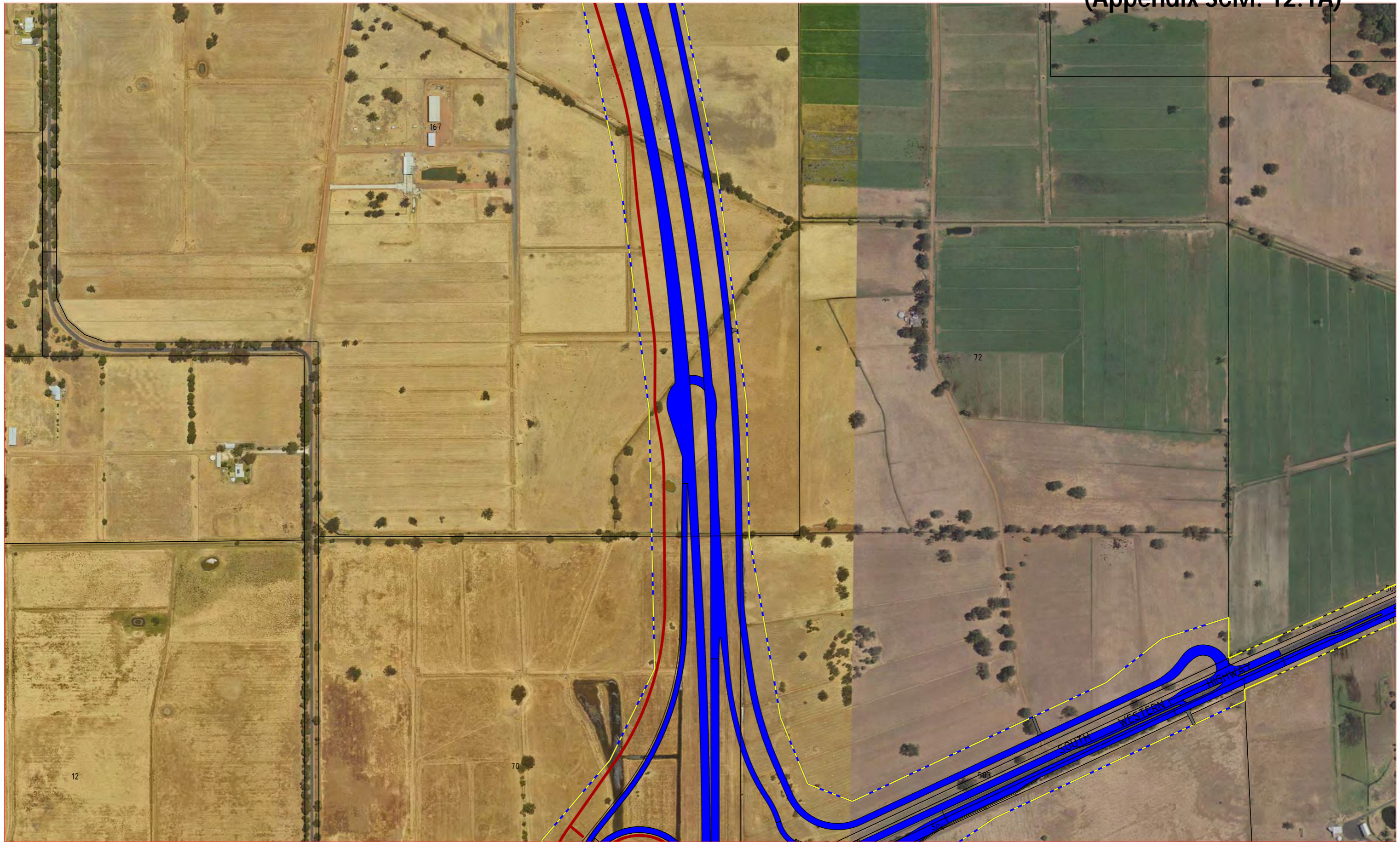
- CADASTRAL BOUNDARY
- - - LOCAL AUTHORITY BOUNDARY
- DRIVEWAY
- PROPOSED ROAD PAVEMENT
- PROPOSED PRINCIPAL SHARED PATH
- PROPOSED SHARED PATH
- PROPOSED BRIDGE
- - - PLANNING CONTROL AREA (PCA)
- - - PCA & PROPOSED CADASTRAL BOUNDARY
- PROPOSED CADASTRAL BOUNDARY
- PROPOSED DRAINAGE SUMP
- PROPOSED EMERGENCY STOP BAY

**BUNBURY OUTER RING ROAD
 SHIRE OF DARDANUP
 SHEET 2 of 13**



DATE DRAWN: 20/6/20
 DRAWN BY: RM
 CHECKED BY: MM

FILE: 636283-000-003-0
 V DATUM: AHD
 H DATUM: PCG94



Plan No. : 636283-1
 Revision : REV.0
 Scale : 1:5000@A3



Level 10, 3 Hasler Road Osborne Park WA 6017 www.veris.com.au

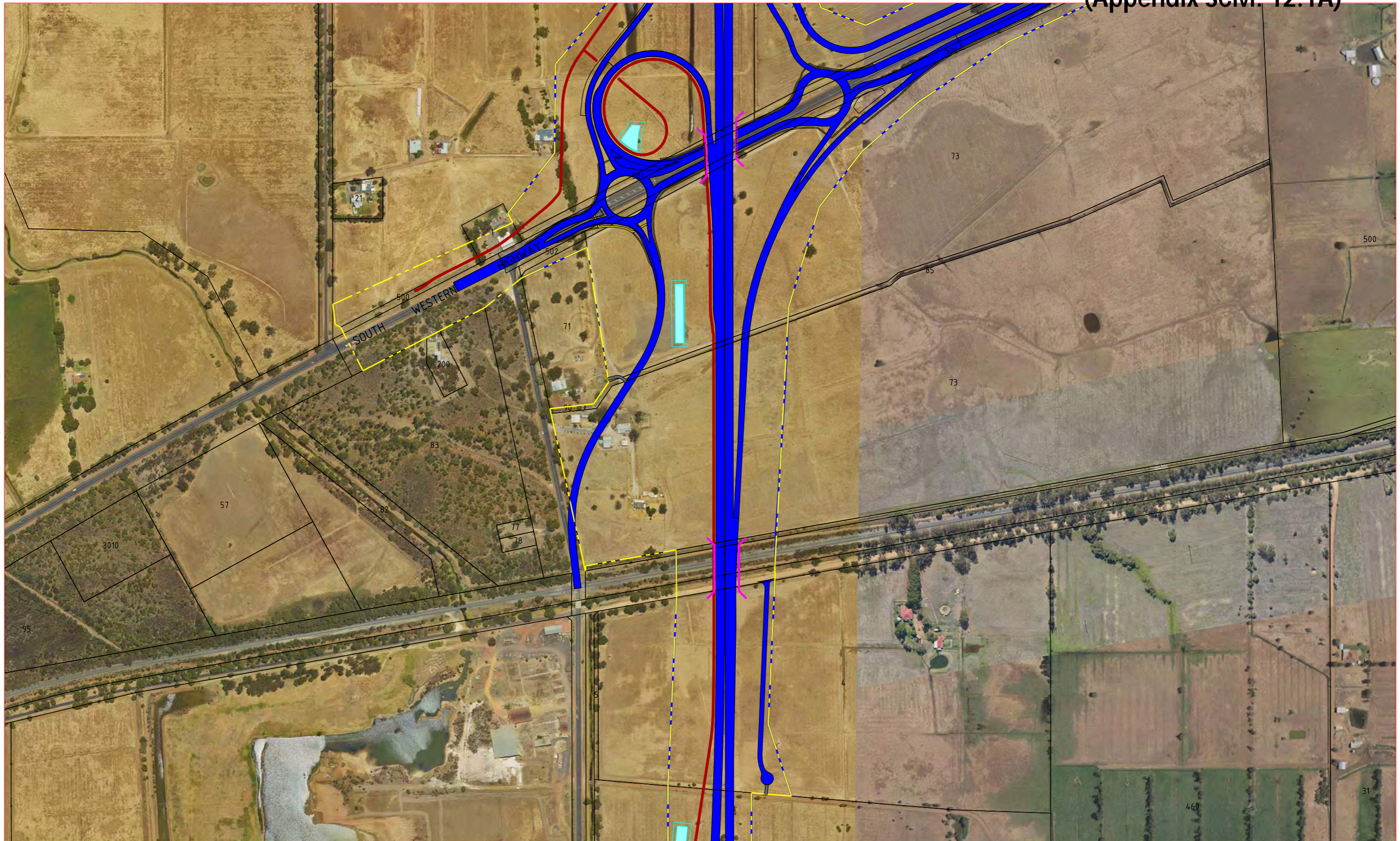
DESIGN LEGEND

- CADASTRAL BOUNDARY
- - - LOCAL AUTHORITY BOUNDARY
- DRIVEWAY
- PROPOSED ROAD PAVEMENT
- PROPOSED PRINCIPAL SHARED PATH
- PROPOSED SHARED PATH
- PROPOSED BRIDGE
- PLANNING CONTROL AREA (PCA)
- PCA & PROPOSED CADASTRAL BOUNDARY
- PROPOSED CADASTRAL BOUNDARY
- PROPOSED DRAINAGE SUMP
- PROPOSED EMERGENCY STOP BAY

**BUNBURY OUTER RING ROAD
 SHIRE OF DARDANUP
 SHEET 3 of 13**



DATE DRAWN: 20/6/20
 DRAWN BY: RM
 CHECKED BY: MM
 FILE: 636283-000-003-0
 V DATUM: AHD
 H DATUM: PCG94



Plan No. : 636283-1
 Revision : REV.0
 Scale : 1:5000@A3



© 2020 Veris Management Solutions Pty Ltd. This plan must not be reproduced without the permission of Veris. All dimensions and areas are subject to survey.
 Level 10, 3 Hasler Road Osborne Park WA 6017 www.veris.com.au

DESIGN LEGEND

- CADASTRAL BOUNDARY
- LOCAL AUTHORITY BOUNDARY
- DRIVEWAY
- PROPOSED ROAD PAVEMENT
- PROPOSED PRINCIPAL SHARED PATH
- PROPOSED SHARED PATH
- PROPOSED BRIDGE
- PLANNING CONTROL AREA (PCA)
- PCA & PROPOSED CADASTRAL BOUNDARY
- PROPOSED CADASTRAL BOUNDARY
- PROPOSED DRAINAGE SUMP
- PROPOSED EMERGENCY STOP BAY


**BUNBURY OUTER RING ROAD
 SHIRE OF DARDANUP
 SHEET 4 of 13**



DATE DRAWN: 20/6/20
 DRAWN BY: RM
 CHECKED BY: MM
 FILE: 636283-000-003-0
 V DATUM: AHD
 H DATUM: PCG94



Plan No. : 636283-1
 Revision : REV.0
 Scale : 1:5000@A3



Level 10, 3 Hasler Road Osborne Park WA 6017 www.veris.com.au

DESIGN LEGEND

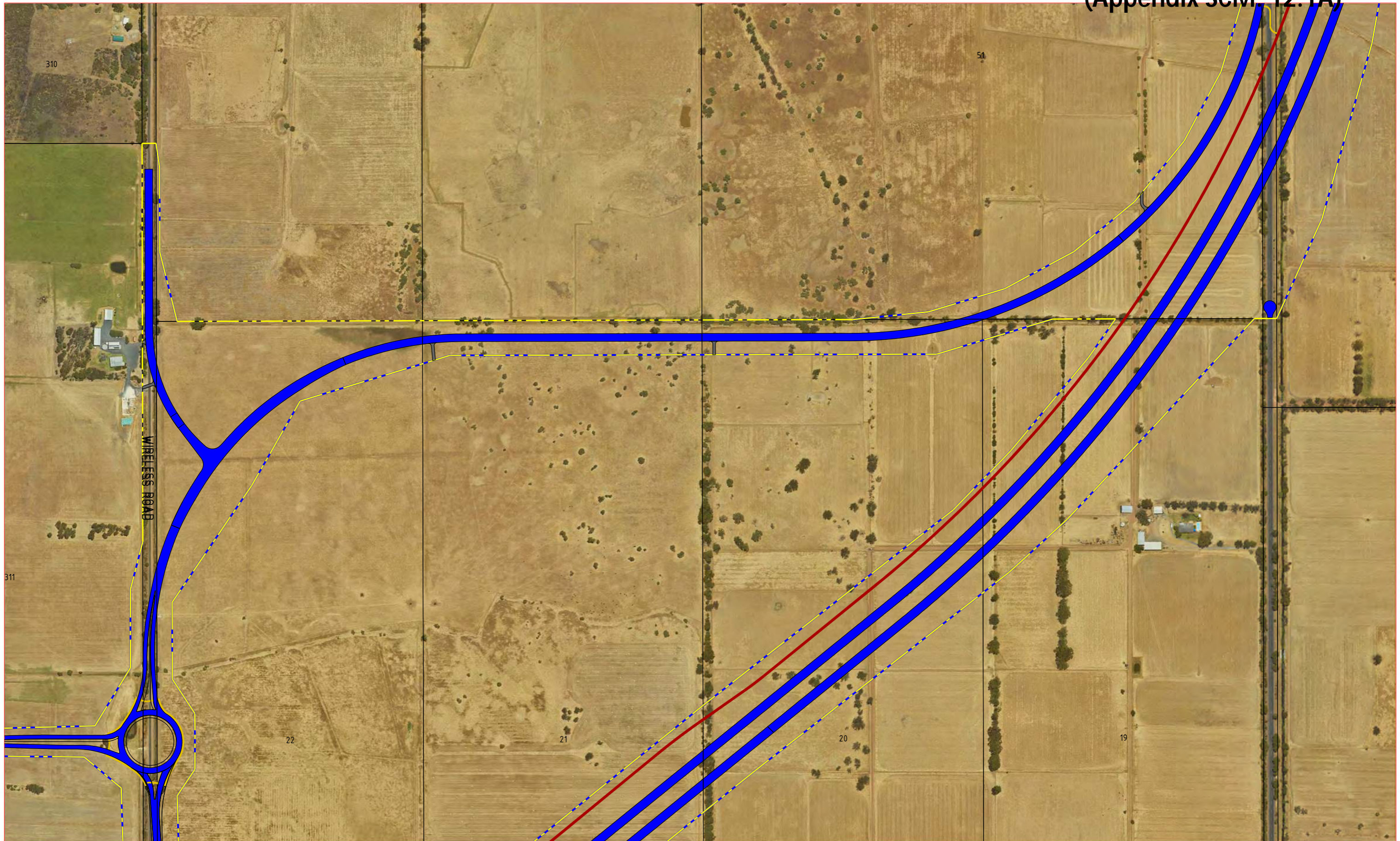
- | | |
|--------------------------------|-----------------------------------|
| CADASTRAL BOUNDARY | PLANNING CONTROL AREA (PCA) |
| LOCAL AUTHORITY BOUNDARY | PCA & PROPOSED CADASTRAL BOUNDARY |
| DRIVEWAY | PROPOSED CADASTRAL BOUNDARY |
| PROPOSED ROAD PAVEMENT | PROPOSED DRAINAGE SUMP |
| PROPOSED PRINCIPAL SHARED PATH | PROPOSED EMERGENCY STOP BAY |
| PROPOSED SHARED PATH | PROPOSED BRIDGE |

BUNBURY OUTER RING ROAD
 SHIRE OF DARDANUP
 SHEET 5 of 13





DATE DRAWN: 20/6/20
 DRAWN BY: RM
 CHECKED BY: MM

FILE: 636283-000-003-0
 V DATUM: AHD
 H DATUM: PCG94



Plan No. : 636283-1
 Revision : REV.0
 Scale : 1:5000@A3

© 2020 Veris Management
 This plan must not be reproduced without the permission of Veris.
 All dimensions and areas are subject to survey.

Level 10, 3 Hasler Road Osborne Park WA 6017 www.veris.com.au

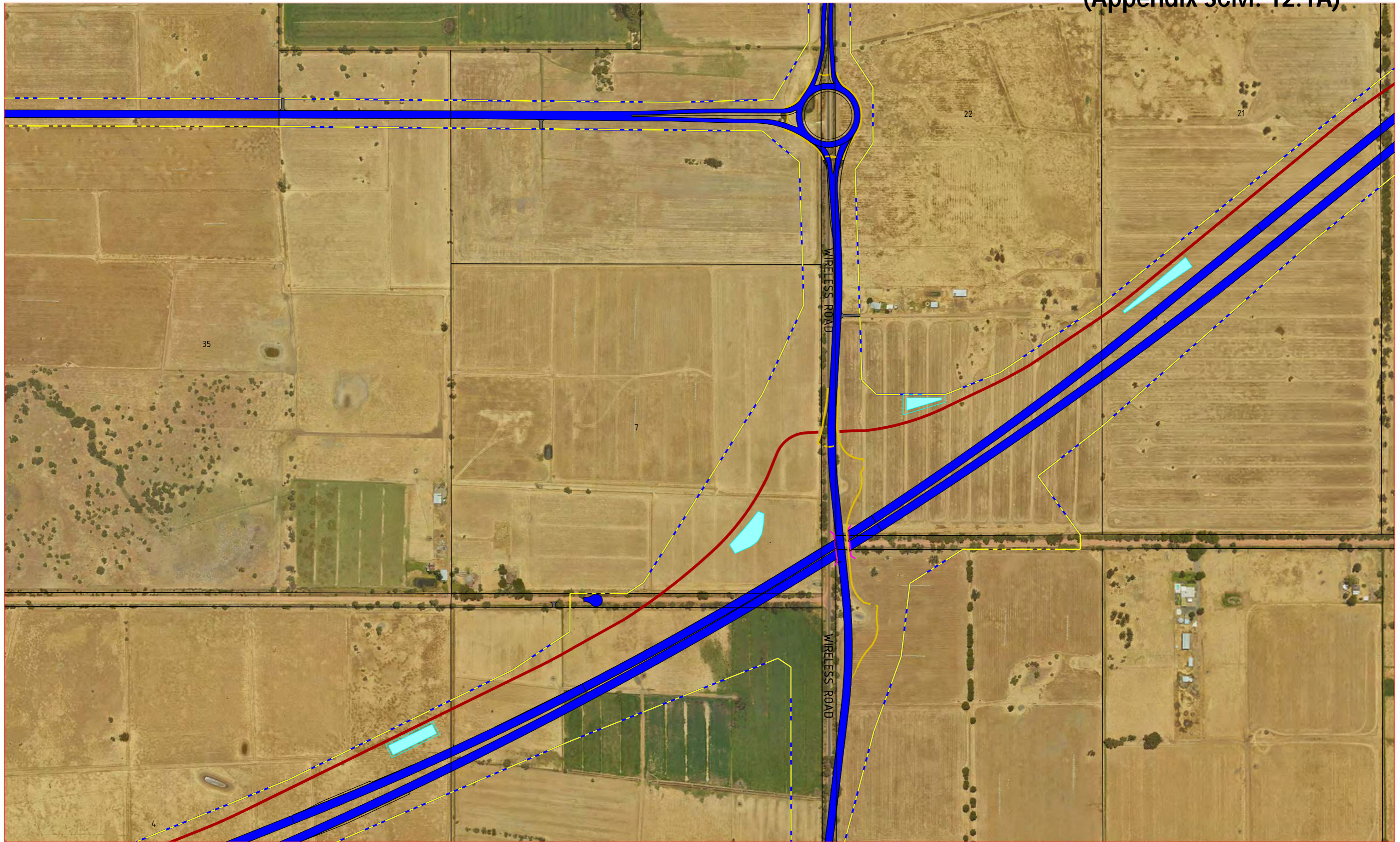
DESIGN LEGEND	
	CADASTRAL BOUNDARY
	PLANNING CONTROL AREA (PCA)
	LOCAL AUTHORITY BOUNDARY
	PCA & PROPOSED CADASTRAL BOUNDARY
	PROPOSED CADASTRAL BOUNDARY
	PROPOSED ROAD PAVEMENT
	PROPOSED PRINCIPAL SHARED PATH
	PROPOSED SHARED PATH
	PROPOSED EMERGENCY STOP BAY
	PROPOSED BRIDGE
	PROPOSED DRAINAGE SUMP
	DRIVEWAY

BUNBURY OUTER RING ROAD
 SHIRE OF DARDANUP
 SHEET 6 of 13




DATE DRAWN: 20/6/20
 DRAWN BY: RM
 CHECKED BY: MM

FILE: 636283-000-003-0
 V DATUM: AHD
 H DATUM: PCG94



Plan No. : 636283-1
 Revision : REV.0
 Scale : 1:5000@A3



Level 10, 3 Hasler Road Osborne Park WA 6017 www.veris.com.au

DESIGN LEGEND

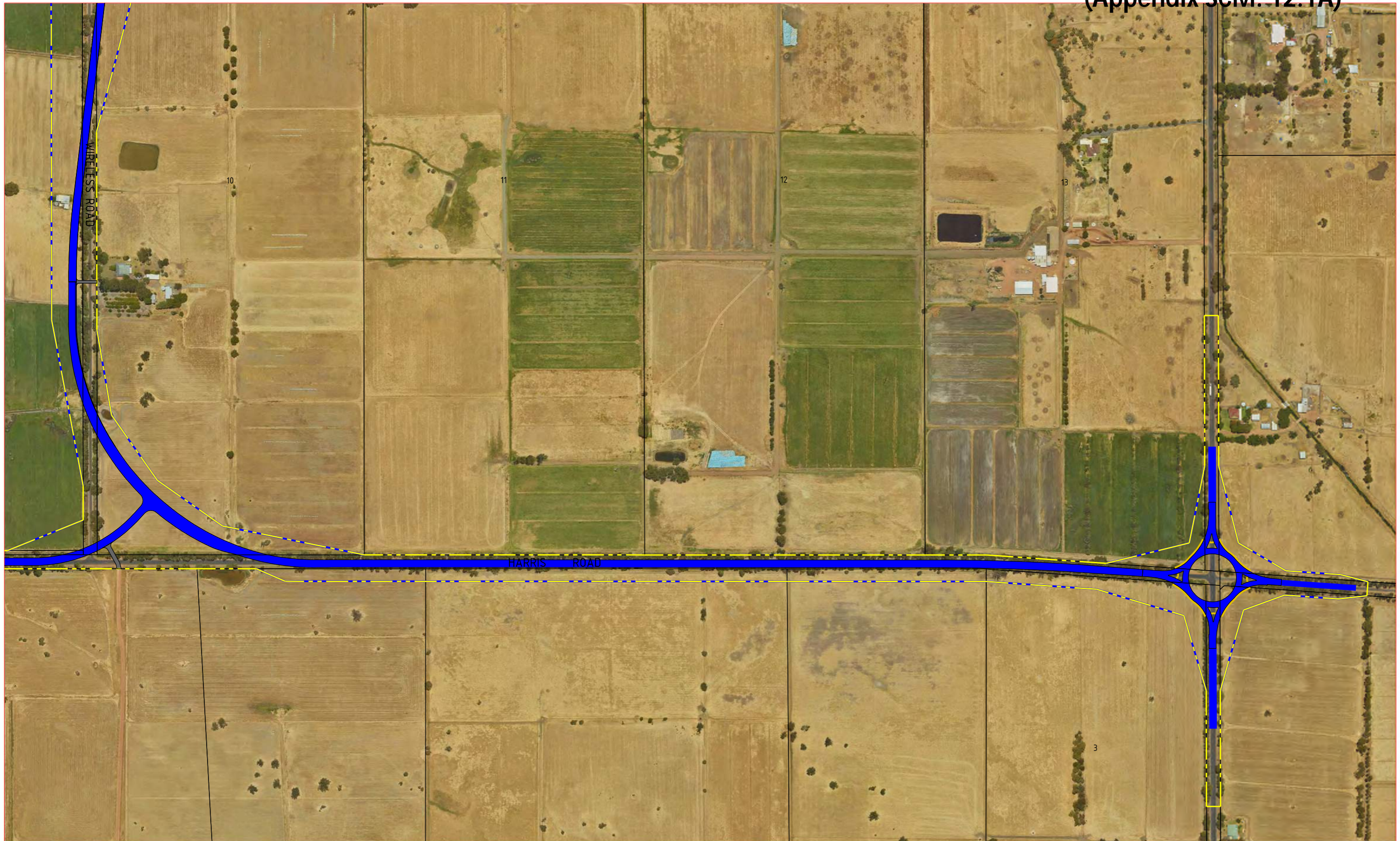
- | | |
|--------------------------------|---|
| — CADASTRAL BOUNDARY | --- PLANNING CONTROL AREA (PCA) |
| - - - LOCAL AUTHORITY BOUNDARY | - . - . - PCA & PROPOSED CADASTRAL BOUNDARY |
| DRIVEWAY | PROPOSED CADASTRAL BOUNDARY |
| PROPOSED ROAD PAVEMENT | PROPOSED DRAINAGE SUMP |
| PROPOSED PRINCIPAL SHARED PATH | PROPOSED EMERGENCY STOP BAY |
| PROPOSED SHARED PATH | PROPOSED BRIDGE |

**BUNBURY OUTER RING ROAD
 SHIRE OF DARDANUP
 SHEET 7 of 13**




DATE DRAWN: 20/6/20
 DRAWN BY: RM
 CHECKED BY: MM

FILE: 636283-000-003-0
 V DATUM: AHD
 H DATUM: PCG94



Plan No. : 636283-1
 Revision : REV.0
 Scale : 1:5000@A3



Level 10, 3 Hasler Road Osborne Park WA 6017 www.veris.com.au

DESIGN LEGEND

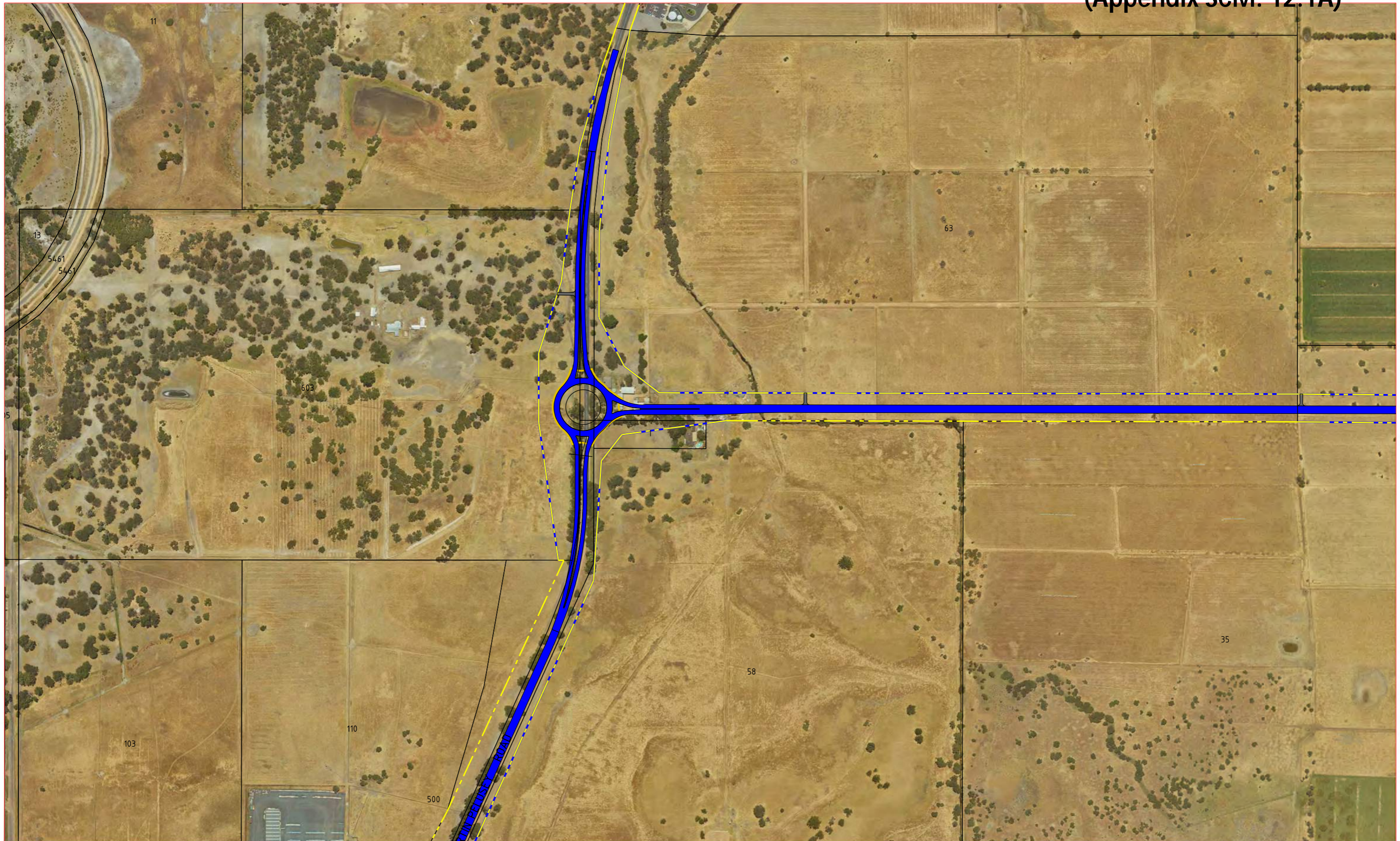
- | | |
|--------------------------------|-----------------------------------|
| CADASTRAL BOUNDARY | PLANNING CONTROL AREA (PCA) |
| LOCAL AUTHORITY BOUNDARY | PCA & PROPOSED CADASTRAL BOUNDARY |
| DRIVEWAY | PROPOSED CADASTRAL BOUNDARY |
| PROPOSED ROAD PAVEMENT | PROPOSED DRAINAGE SUMP |
| PROPOSED PRINCIPAL SHARED PATH | PROPOSED EMERGENCY STOP BAY |
| PROPOSED SHARED PATH | PROPOSED BRIDGE |

**BUNBURY OUTER RING ROAD
 SHIRE OF DARDANUP
 SHEET 8 of 13**




DATE DRAWN: 20/6/20
 DRAWN BY: RM
 CHECKED BY: MM

FILE: 636283-000-003-0
 V DATUM: AHD
 H DATUM: PCG94



Plan No. : 636283-1
 Revision : REV.0
 Scale : 1:5000@A3



Level 10, 3 Hasler Road Osborne Park WA 6017 www.veris.com.au

DESIGN LEGEND

- CADASTRAL BOUNDARY
- LOCAL AUTHORITY BOUNDARY
- DRIVEWAY
- PROPOSED ROAD PAVEMENT
- PROPOSED PRINCIPAL SHARED PATH
- PROPOSED SHARED PATH
- PROPOSED BRIDGE
- PLANNING CONTROL AREA (PCA)
- PCA & PROPOSED CADASTRAL BOUNDARY
- PROPOSED CADASTRAL BOUNDARY
- PROPOSED DRAINAGE SUMP
- PROPOSED EMERGENCY STOP BAY

BUNBURY OUTER RING ROAD
SHIRE OF DARDANUP
 SHEET 9 of 13




DATE DRAWN: 20/6/20
 DRAWN BY: RM
 CHECKED BY: MM

FILE: 636283-000-003-0
 V DATUM: AHD
 H DATUM: PCG94





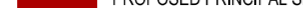








Plan No. : 636283-1
 Revision : REV.0
 Scale : 1:5000@A3



 Veris Management
 Level 10, 3 Hasler Road Osborne Park WA 6017 www.veris.com.au

DESIGN LEGEND

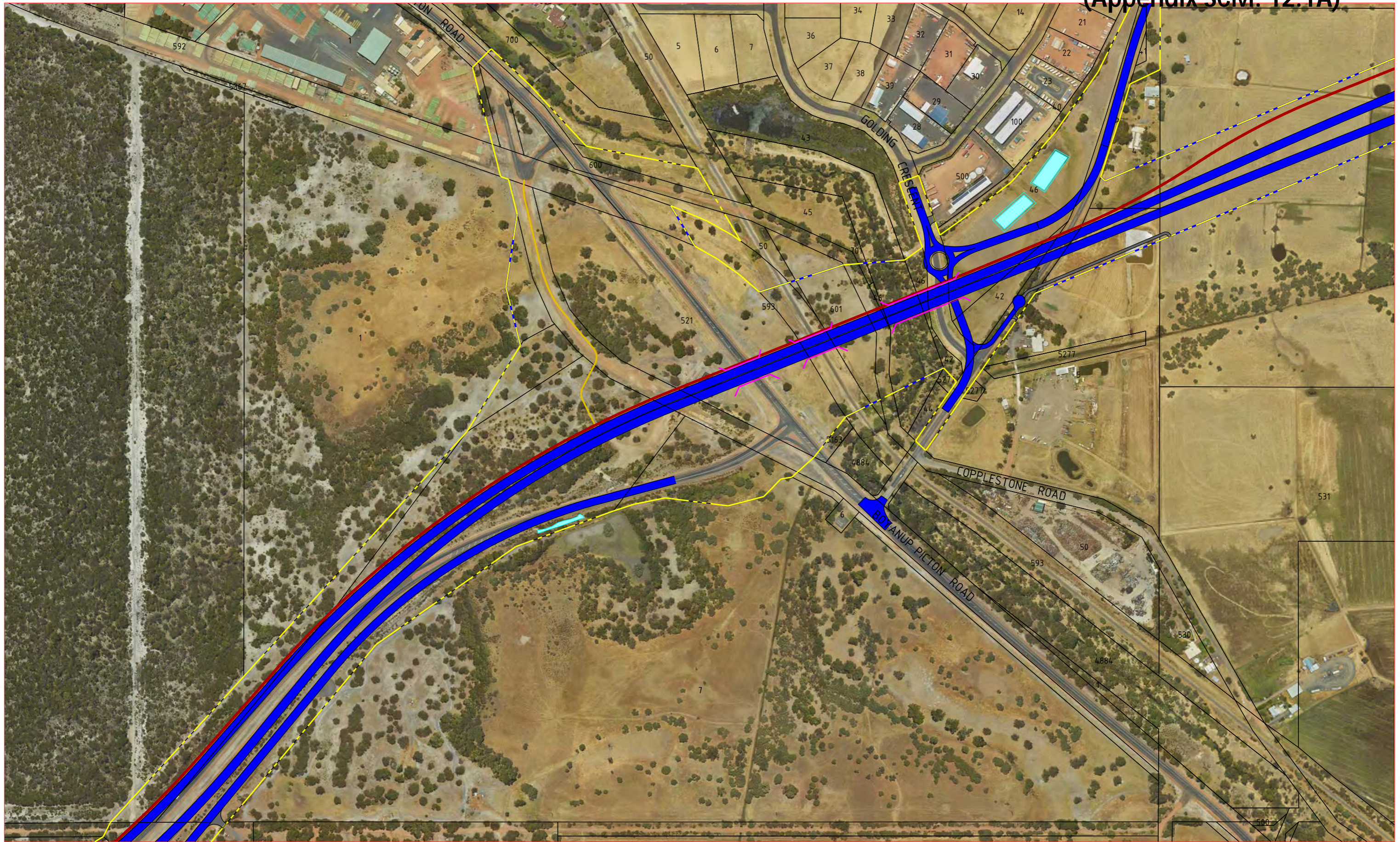
-  CADASTRAL BOUNDARY
-  LOCAL AUTHORITY BOUNDARY
-  PROPOSED ROAD PAVEMENT
-  PROPOSED PRINCIPAL SHARED PATH
-  PROPOSED SHARED PATH
-  PROPOSED BRIDGE
-  PLANNING CONTROL AREA (PCA)
-  PCA & PROPOSED CADASTRAL BOUNDARY
-  PROPOSED CADASTRAL BOUNDARY
-  PROPOSED DRAINAGE SUMP
-  PROPOSED EMERGENCY STOP BAY

BUNBURY OUTER RING ROAD
 SHIRE OF DARDANUP
 SHEET 10 of 13



DATE DRAWN: 20/6/20
 DRAWN BY: RM
 CHECKED BY: MM

FILE: 636283-000-003-0
 V DATUM: AHD
 H DATUM: PCG94



Plan No. : 636283-1
 Revision : REV.0
 Scale : 1:5000@A3



Level 10, 3 Hasler Road Osborne Park WA 6017 www.veris.com.au

DESIGN LEGEND

- CADASTRAL BOUNDARY
- LOCAL AUTHORITY BOUNDARY
- DRIVEWAY
- PROPOSED ROAD PAVEMENT
- PROPOSED PRINCIPAL SHARED PATH
- PROPOSED SHARED PATH
- PROPOSED BRIDGE
- PLANNING CONTROL AREA (PCA)
- PCA & PROPOSED CADASTRAL BOUNDARY
- PROPOSED CADASTRAL BOUNDARY
- PROPOSED DRAINAGE SUMP
- PROPOSED EMERGENCY STOP BAY


**BUNBURY OUTER RING ROAD
 SHIRE OF DARDANUP
 SHEET 11 of 13**



DATE DRAWN: 20/6/20
 DRAWN BY: RM
 CHECKED BY: MM
 FILE: 636283-000-003-0
 V DATUM: AHD
 H DATUM: PCG94



Plan No. : 636283-1
 Revision : REV.0
 Scale : 1:5000@A3



Level 10, 3 Hasler Road Osborne Park WA 6017 www.veris.com.au

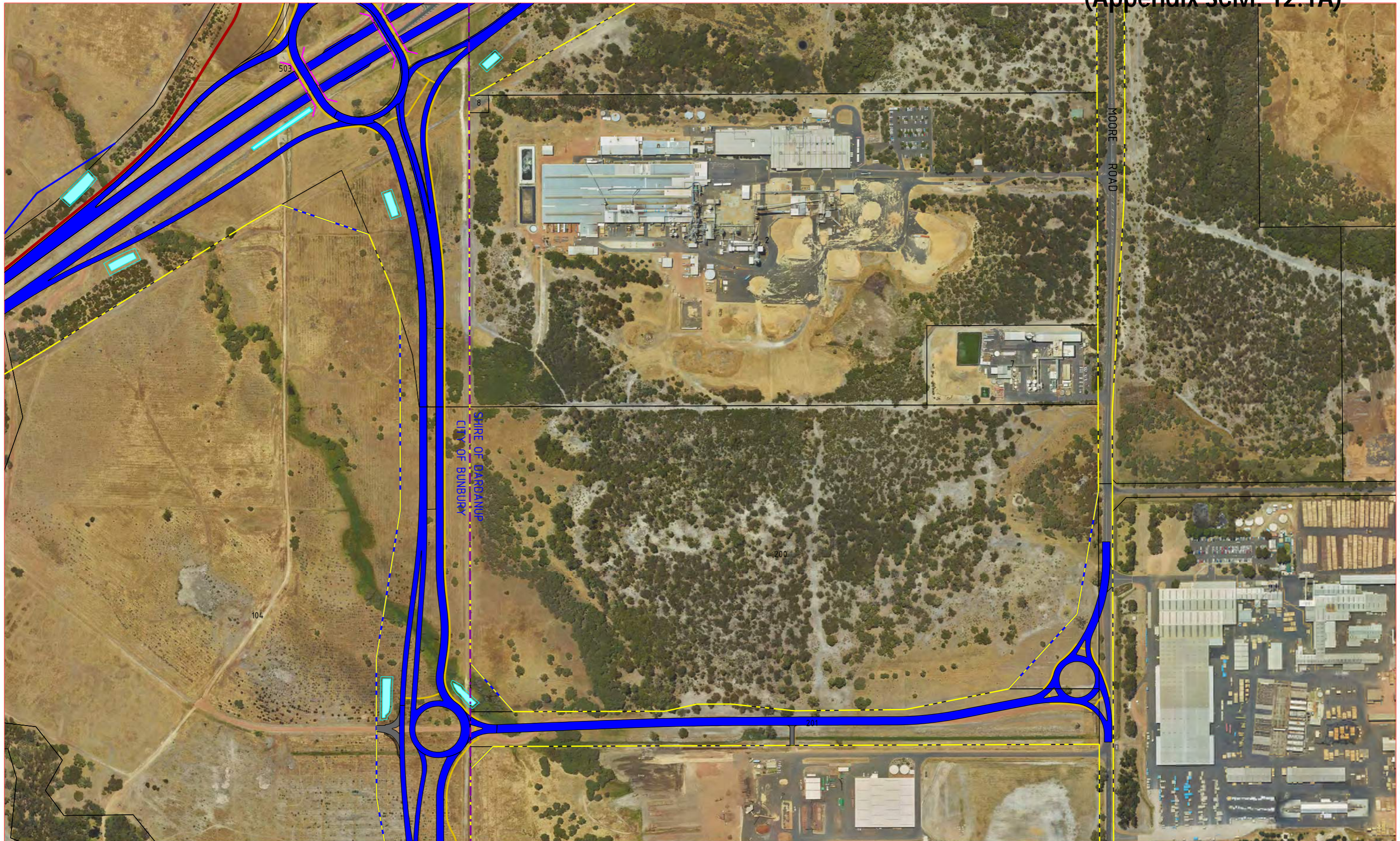
DESIGN LEGEND

- CADASTRAL BOUNDARY
- LOCAL AUTHORITY BOUNDARY
- DRIVEWAY
- PROPOSED ROAD PAVEMENT
- PROPOSED PRINCIPAL SHARED PATH
- PROPOSED SHARED PATH
- PROPOSED BRIDGE
- PLANNING CONTROL AREA (PCA)
- PCA & PROPOSED CADASTRAL BOUNDARY
- PROPOSED CADASTRAL BOUNDARY
- PROPOSED DRAINAGE SUMP
- PROPOSED EMERGENCY STOP BAY

**BUNBURY OUTER RING ROAD
 SHIRE OF DARDANUP
 SHEET 12 of 13**



DATE DRAWN: 20/6/20
 DRAWN BY: RM
 CHECKED BY: MM
 FILE: 636283-000-003-0
 V DATUM: AHD
 H DATUM: PCG94



Plan No. : 636283-1
 Revision : REV.0
 Scale : 1:5000@A3



Level 10, 3 Hasler Road Osborne Park WA 6017 www.veris.com.au

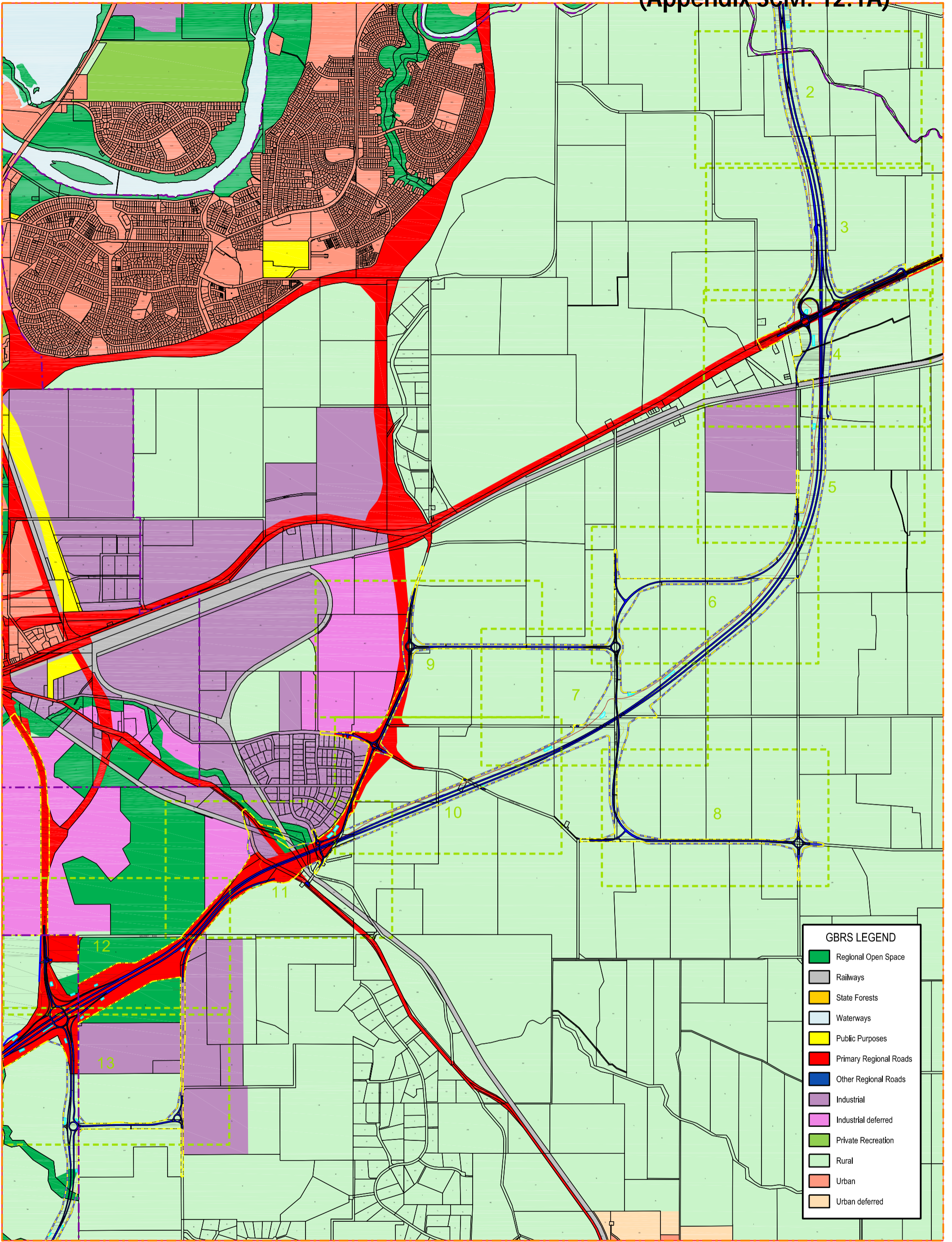
DESIGN LEGEND

- CADASTRAL BOUNDARY
- PLANNING CONTROL AREA (PCA)
- - - LOCAL AUTHORITY BOUNDARY
- PCA & PROPOSED CADASTRAL BOUNDARY
- DRIVEWAY
- PROPOSED ROAD PAVEMENT
- PROPOSED CADASTRAL BOUNDARY
- PROPOSED PRINCIPAL SHARED PATH
- PROPOSED DRAINAGE SUMP
- PROPOSED SHARED PATH
- PROPOSED EMERGENCY STOP BAY
- PROPOSED BRIDGE

**BUNBURY OUTER RING ROAD
 SHIRE OF DARDANUP
 SHEET 13 of 13**



DATE DRAWN: 20/6/20
 DRAWN BY: RM
 CHECKED BY: MM
 FILE: 636283-000-003-0
 V DATUM: AHD
 H DATUM: PCG94



GBRS LEGEND	
■	Regional Open Space
■	Railways
■	State Forests
■	Waterways
■	Public Purposes
■	Primary Regional Roads
■	Other Regional Roads
■	Industrial
■	Industrial deferred
■	Private Recreation
■	Rural
■	Urban
■	Urban deferred

Plan No. : 636283-1
 Revision : REV.0
 Scale : 1:30000@A3

Level 10, 3 Hasler Road Osborne Park WA 6017 www.veris.com.au

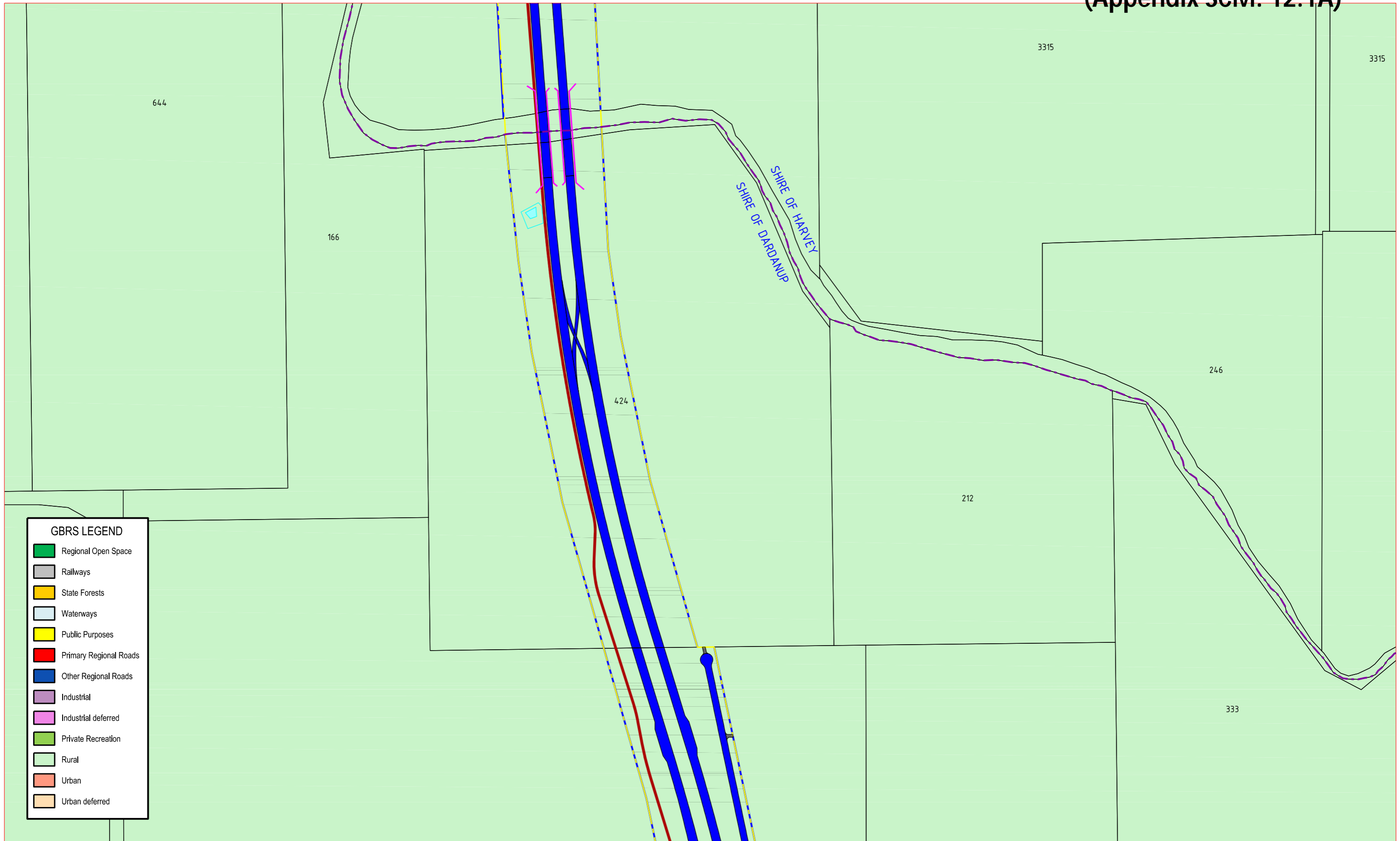
DESIGN LEGEND	
	CADASTRAL BOUNDARY
	PLANNING CONTROL AREA (PCA)
	LOCAL AUTHORITY BOUNDARY
	PCA & PROPOSED CADASTRAL BOUNDARY
	DRIVEWAY
	PROPOSED ROAD PAVEMENT
	PROPOSED PRINCIPAL SHARED PATH
	PROPOSED SHARED PATH
	PROPOSED BRIDGE
	PROPOSED DRAINAGE SUMP
	PROPOSED EMERGENCY STOP BAY

**GBRS OVERLAY BUNBURY OUTER RING ROAD
 SHIRE OF DARDANUP
 SHEET 1 of 13**

DATE DRAWN: 22/06/20
 DRAWN BY: RM
 CHECKED BY: MM

FILE: 636283-000-004-0
 V DATUM: AHD
 H DATUM: PCG94





GBRS LEGEND

	Regional Open Space
	Railways
	State Forests
	Waterways
	Public Purposes
	Primary Regional Roads
	Other Regional Roads
	Industrial
	Industrial deferred
	Private Recreation
	Rural
	Urban
	Urban deferred

DESIGN LEGEND

	CADASTRAL BOUNDARY		PLANNING CONTROL AREA (PCA)
	LOCAL AUTHORITY BOUNDARY		PCA & PROPOSED CADASTRAL BOUNDARY
	DRIVEWAY		PROPOSED CADASTRAL BOUNDARY
	PROPOSED ROAD PAVEMENT		PROPOSED PRINCIPAL SHARED PATH
	PROPOSED SHARED PATH		PROPOSED DRAINAGE SUMP
	PROPOSED BRIDGE		PROPOSED EMERGENCY STOP BAY

**GBRS OVERLAY BUNBURY OUTER RING ROAD
SHIRE OF DARDANUP
SHEET 2 of 13**

Plan No. : 636283-1
 Revision : REV.0
 Scale : 1:5000@A3

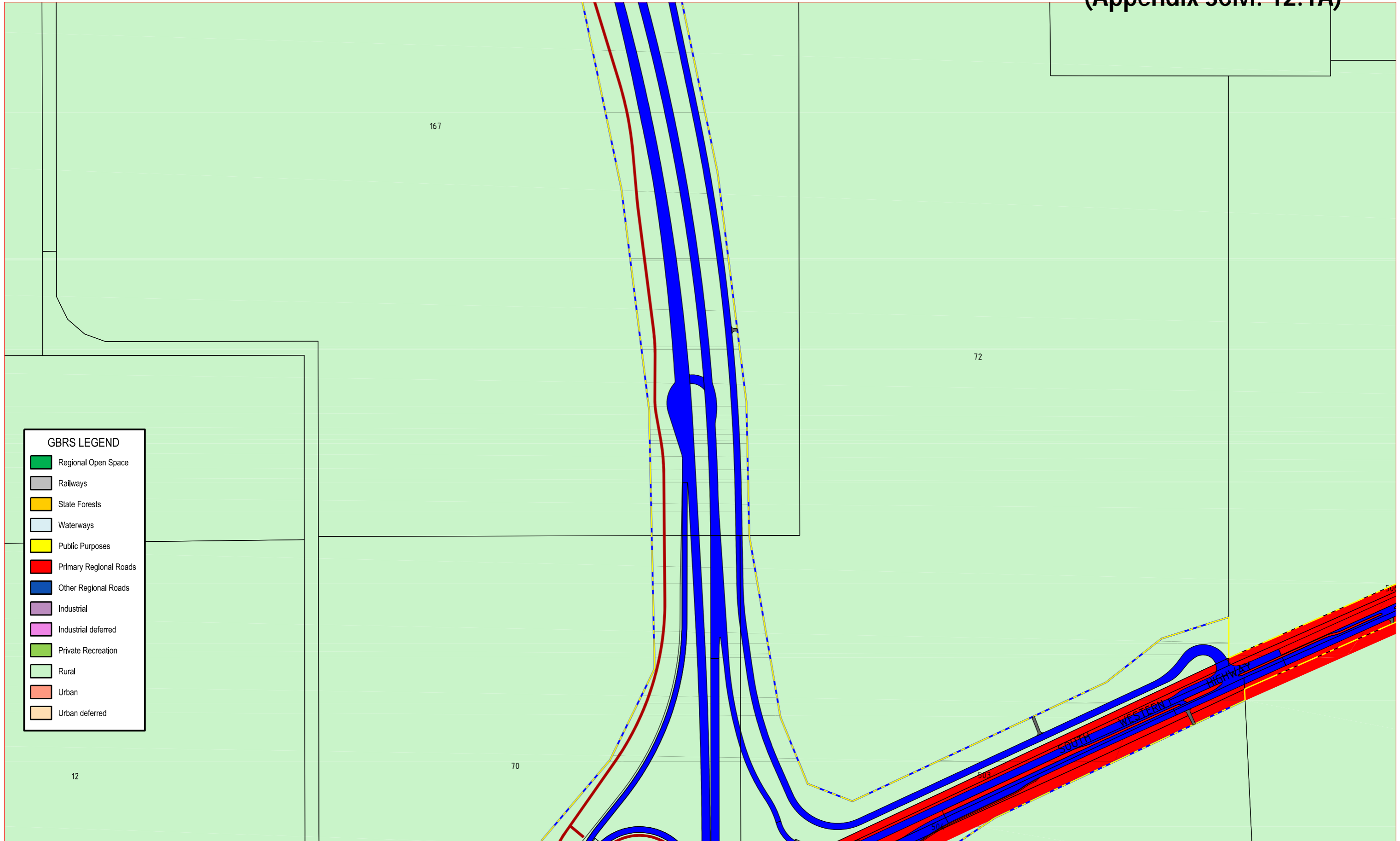
© This plan must not be reproduced without the permission of VERIS. All dimensions and areas are subject to survey.

Level 10, 3 Hasler Road Osborne Park WA 6017 www.veris.com.au

DATE DRAWN: 20/6/20
 DRAWN BY: RM
 CHECKED BY: MM

FILE: 636283-000-004-0
 V DATUM: AHD
 H DATUM: PCG94





GBRS LEGEND

	Regional Open Space
	Railways
	State Forests
	Waterways
	Public Purposes
	Primary Regional Roads
	Other Regional Roads
	Industrial
	Industrial deferred
	Private Recreation
	Rural
	Urban
	Urban deferred

DESIGN LEGEND

	CADASTRAL BOUNDARY		PLANNING CONTROL AREA (PCA)
	LOCAL AUTHORITY BOUNDARY		PCA & PROPOSED CADASTRAL BOUNDARY
	DRIVEWAY		PROPOSED CADASTRAL BOUNDARY
	PROPOSED ROAD PAVEMENT		PROPOSED DRAINAGE SUMP
	PROPOSED PRINCIPAL SHARED PATH		PROPOSED EMERGENCY STOP BAY
	PROPOSED SHARED PATH		PROPOSED BRIDGE

**GBRS OVERLAY BUNBURY OUTER RING ROAD
SHIRE OF DARDANUP
SHEET 3 of 13**

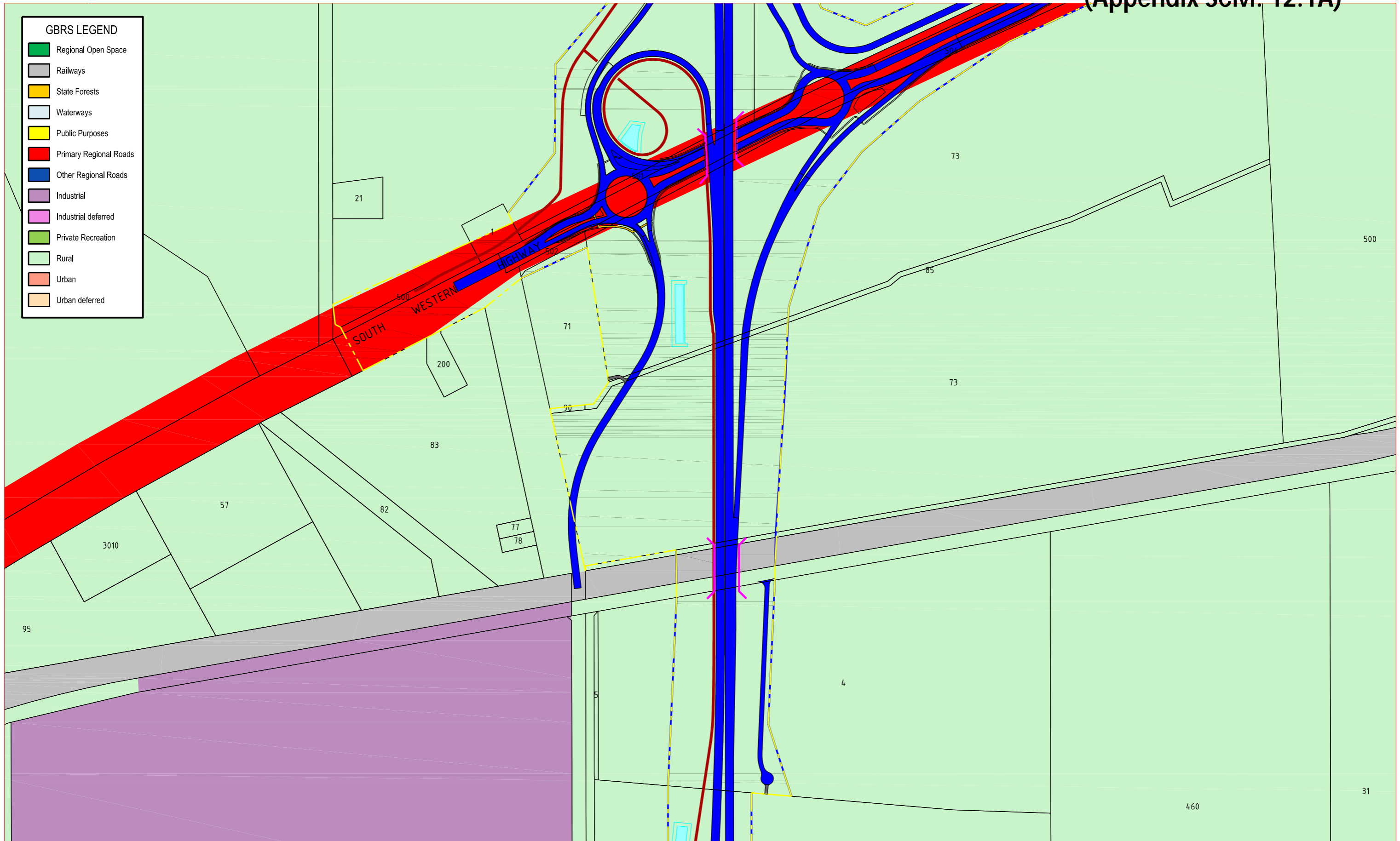
Plan No. : 636283-1
 Revision : REV.0
 Scale : 1:5000@A3

Level 10, 3 Hasler Road Osborne Park WA 6017 www.veris.com.au

DATE DRAWN: 20/6/20
 DRAWN BY: RM
 CHECKED BY: MM

FILE: 636283-000-004-0
 V DATUM: AHD
 H DATUM: PCG94





GBRS LEGEND

Green	Regional Open Space
Grey	Railways
Yellow	State Forests
Light Blue	Waterways
Yellow	Public Purposes
Red	Primary Regional Roads
Blue	Other Regional Roads
Purple	Industrial
Pink	Industrial deferred
Light Green	Private Recreation
Light Green	Rural
Orange	Urban
Light Orange	Urban deferred

DESIGN LEGEND

Thin black line	CADASTRAL BOUNDARY	Yellow dashed line	PLANNING CONTROL AREA (PCA)
Thick black line	LOCAL AUTHORITY BOUNDARY	Blue dashed line	PCA & PROPOSED CADASTRAL BOUNDARY
Blue line with hatching	DRIVEWAY	Blue solid line	PROPOSED CADASTRAL BOUNDARY
Blue line with hatching	PROPOSED ROAD PAVEMENT	Light blue rectangle	PROPOSED DRAINAGE SUMP
Red line with hatching	PROPOSED PRINCIPAL SHARED PATH	Pink rectangle	PROPOSED EMERGENCY STOP BAY
Yellow line with hatching	PROPOSED SHARED PATH	Pink line	PROPOSED BRIDGE

**GBRS OVERLAY BUNBURY OUTER RING ROAD
SHIRE OF DARDANUP
SHEET 4 of 13**

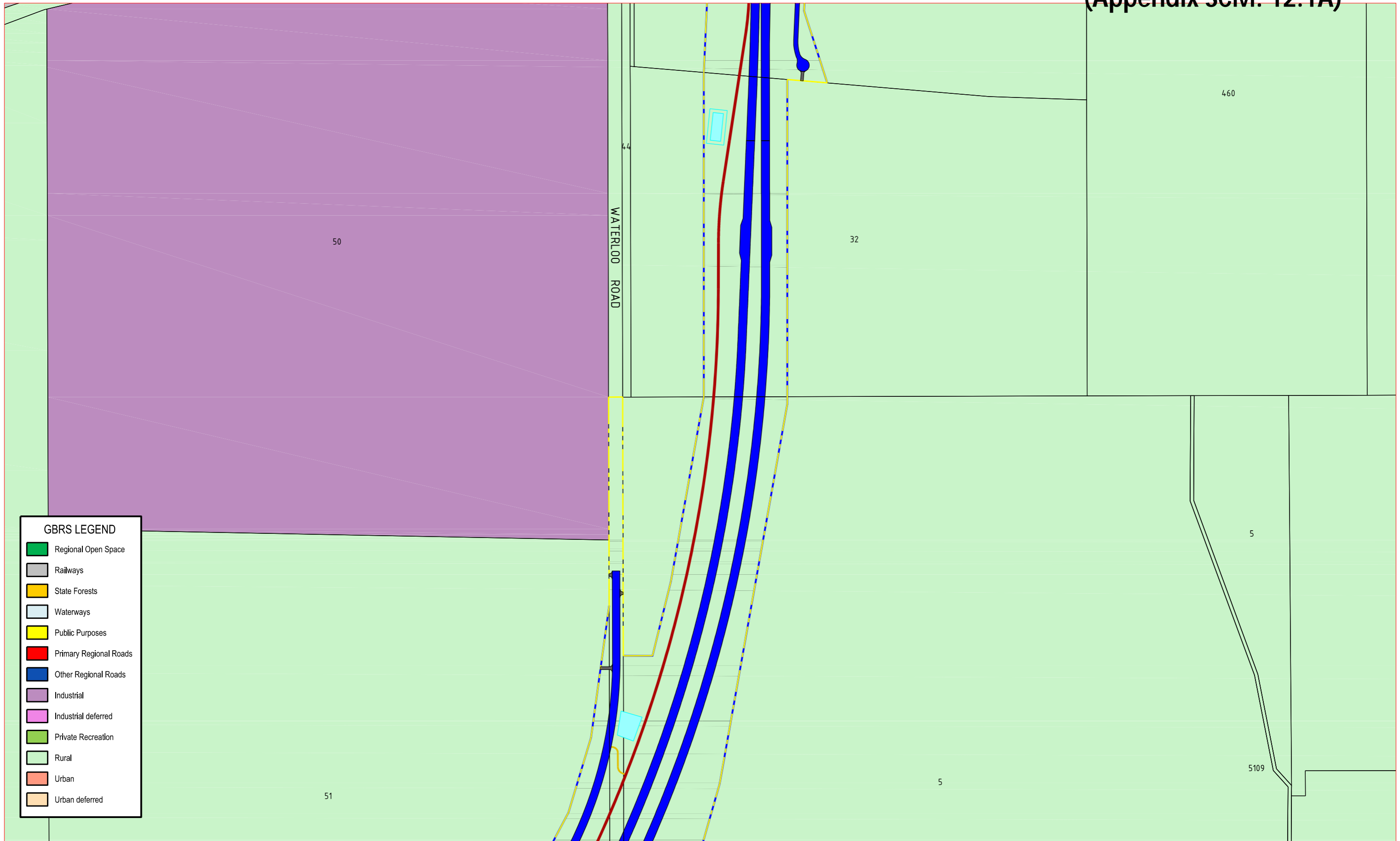


Plan No. : 636283-1
 Revision : REV.0
 Scale : 1:5000@A3

Level 10, 3 Hasler Road Osborne Park WA 6017 www.veris.com.au

DATE DRAWN: 20/6/20
 DRAWN BY: RM
 CHECKED BY: MM

FILE: 636283-000-004-0
 V DATUM: AHD
 H DATUM: PCG94



GBRS LEGEND

- Regional Open Space
- Railways
- State Forests
- Waterways
- Public Purposes
- Primary Regional Roads
- Other Regional Roads
- Industrial
- Industrial deferred
- Private Recreation
- Rural
- Urban
- Urban deferred

DESIGN LEGEND

CADASTRAL BOUNDARY	PLANNING CONTROL AREA (PCA)
LOCAL AUTHORITY BOUNDARY	PCA & PROPOSED CADASTRAL BOUNDARY
DRIVEWAY	PROPOSED CADASTRAL BOUNDARY
PROPOSED ROAD PAVEMENT	PROPOSED DRAINAGE SUMP
PROPOSED PRINCIPAL SHARED PATH	PROPOSED EMERGENCY STOP BAY
PROPOSED SHARED PATH	PROPOSED BRIDGE

**GBRS OVERLAY BUNBURY OUTER RING ROAD
SHIRE OF DARDANUP
SHEET 5 of 13**

Plan No. : 636283-1
Revision : REV.0
Scale : 1:5000@A3

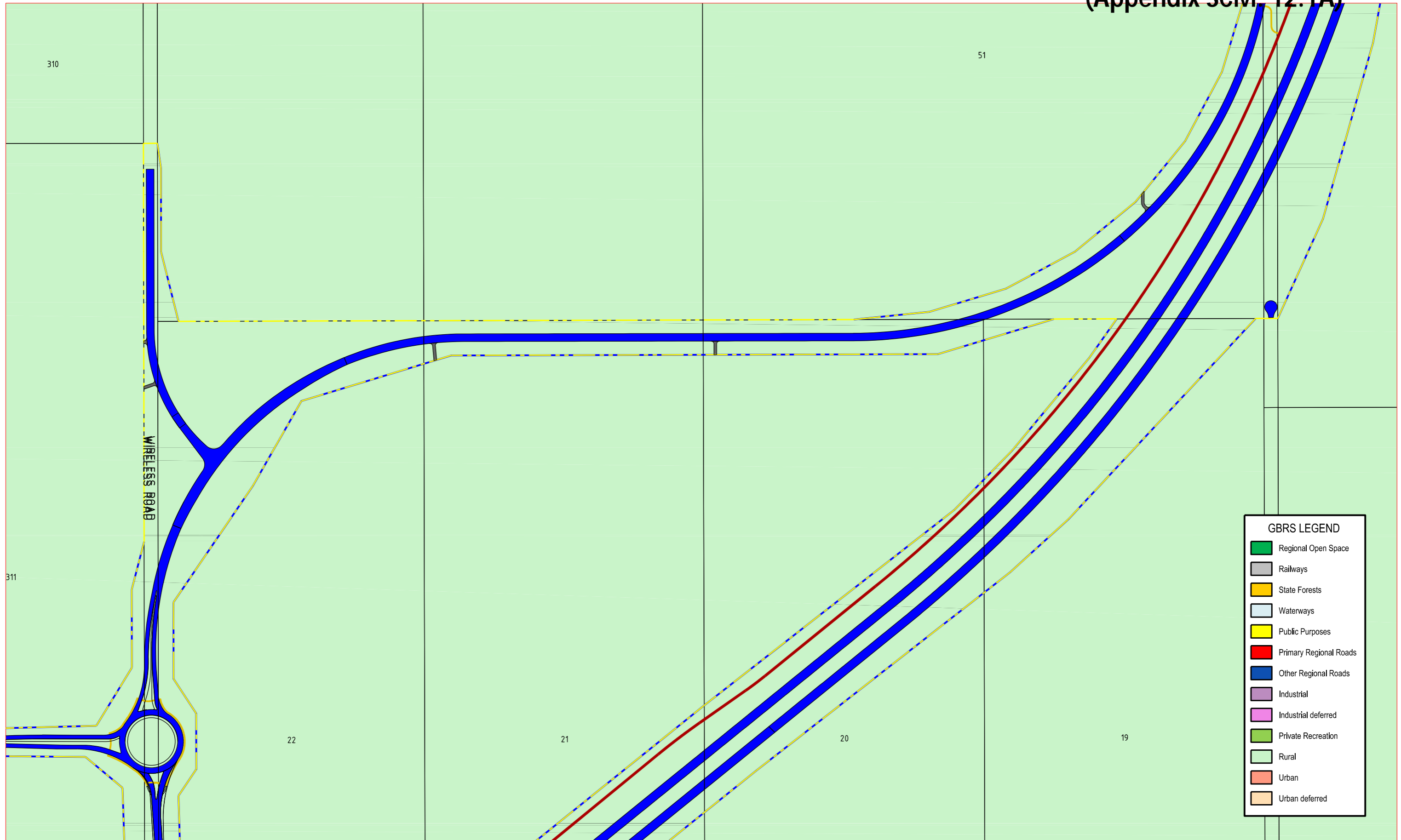
© This plan must not be reproduced without the permission of VGRS. All dimensions and areas are subject to survey.

Level 10, 3 Hasler Road Osborne Park WA 6017 www.veris.com.au

DATE DRAWN: 20/6/20
DRAWN BY: RM
CHECKED BY: MM


FILE: 636283-000-004-0
V DATUM: AHD
H DATUM: PCG94





GBRS LEGEND	
	Regional Open Space
	Railways
	State Forests
	Waterways
	Public Purposes
	Primary Regional Roads
	Other Regional Roads
	Industrial
	Industrial deferred
	Private Recreation
	Rural
	Urban
	Urban deferred

Plan No. : 636283-1
 Revision : REV.0
 Scale : 1:5000@A3



Veris Management
 Level 10, 3 Hasler Road Osborne Park WA 6017 www.veris.com.au

DESIGN LEGEND

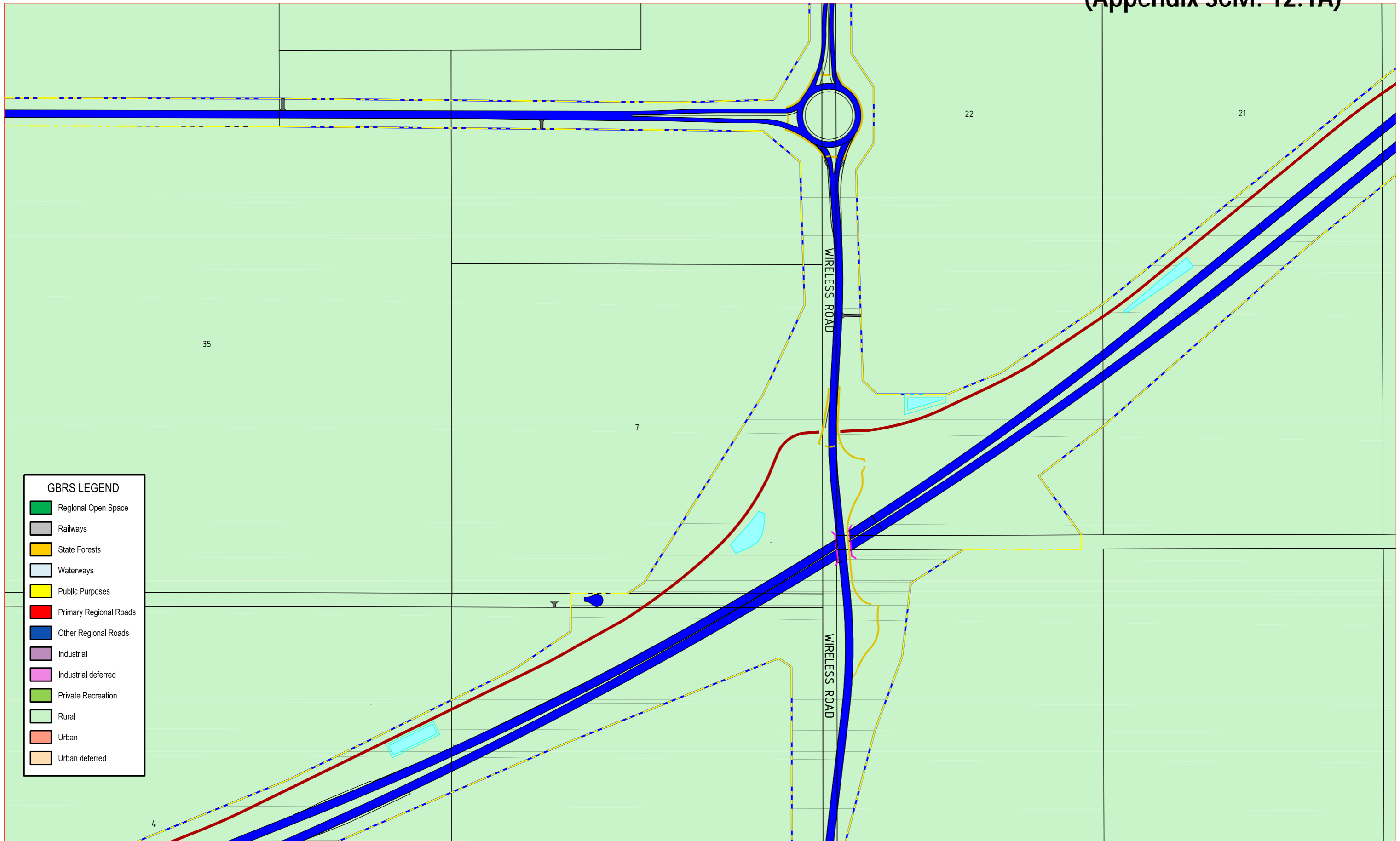
	CADASTRAL BOUNDARY		PLANNING CONTROL AREA (PCA)
	LOCAL AUTHORITY BOUNDARY		PCA & PROPOSED CADASTRAL BOUNDARY
	DRIVEWAY		PROPOSED CADASTRAL BOUNDARY
	PROPOSED ROAD PAVEMENT		PROPOSED PRINCIPAL SHARED PATH
	PROPOSED SHARED PATH		PROPOSED DRAINAGE SUMP
	PROPOSED BRIDGE		PROPOSED EMERGENCY STOP BAY

**GBRS OVERLAY BUNBURY OUTER RING ROAD
 SHIRE OF DARDANUP
 SHEET 6 of 13**



DATE DRAWN: 20/6/20
 DRAWN BY: RM
 CHECKED BY: MM

FILE: 636283-000-004-0
 V DATUM: AHD
 H DATUM: PCG94



GBRS LEGEND

	Regional Open Space
	Railways
	State Forests
	Waterways
	Public Purposes
	Primary Regional Roads
	Other Regional Roads
	Industrial
	Industrial deferred
	Private Recreation
	Rural
	Urban
	Urban deferred

DESIGN LEGEND

	CADASTRAL BOUNDARY		PLANNING CONTROL AREA (PCA)
	LOCAL AUTHORITY BOUNDARY		PCA & PROPOSED CADASTRAL BOUNDARY
	DRIVEWAY		PROPOSED CADASTRAL BOUNDARY
	PROPOSED ROAD PAVEMENT		PROPOSED DRAINAGE SUMP
	PROPOSED PRINCIPAL SHARED PATH		PROPOSED EMERGENCY STOP BAY
	PROPOSED SHARED PATH		PROPOSED BRIDGE

**GBRS OVERLAY BUNBURY OUTER RING ROAD
SHIRE OF DARDANUP
SHEET 7 of 13**

Plan No. : 636283-1
Revision : REV.0
Scale : 1:5000@A3

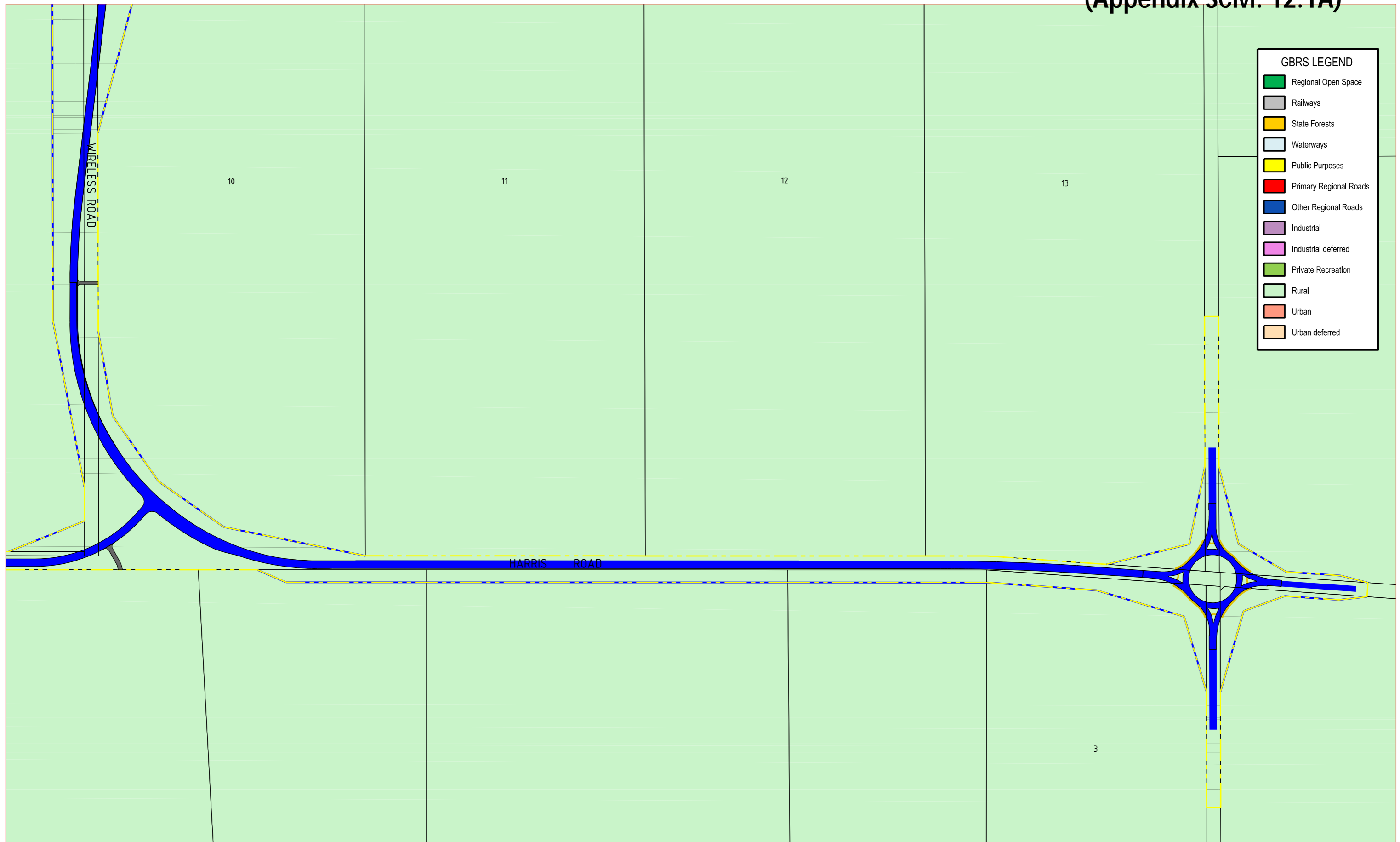
© This plan must not be reproduced without the permission of VCRS. All dimensions and areas are subject to survey.

Level 10, 3 Hasler Road Osborne Park WA 6017 www.veris.com.au

DATE DRAWN: 20/6/20
DRAWN BY: RM
CHECKED BY: MM

FILE: 636283-000-004-0
V DATUM: AHD
H DATUM: PCG94





GBRS LEGEND	
	Regional Open Space
	Railways
	State Forests
	Waterways
	Public Purposes
	Primary Regional Roads
	Other Regional Roads
	Industrial
	Industrial deferred
	Private Recreation
	Rural
	Urban
	Urban deferred

Plan No. : 636283-1
 Revision : REV.0
 Scale : 1:5000@A3

© This plan must not be reproduced without the permission of VERIS. All dimensions and areas are subject to survey.

Level 10, 3 Hasler Road Osborne Park WA 6017 www.veris.com.au

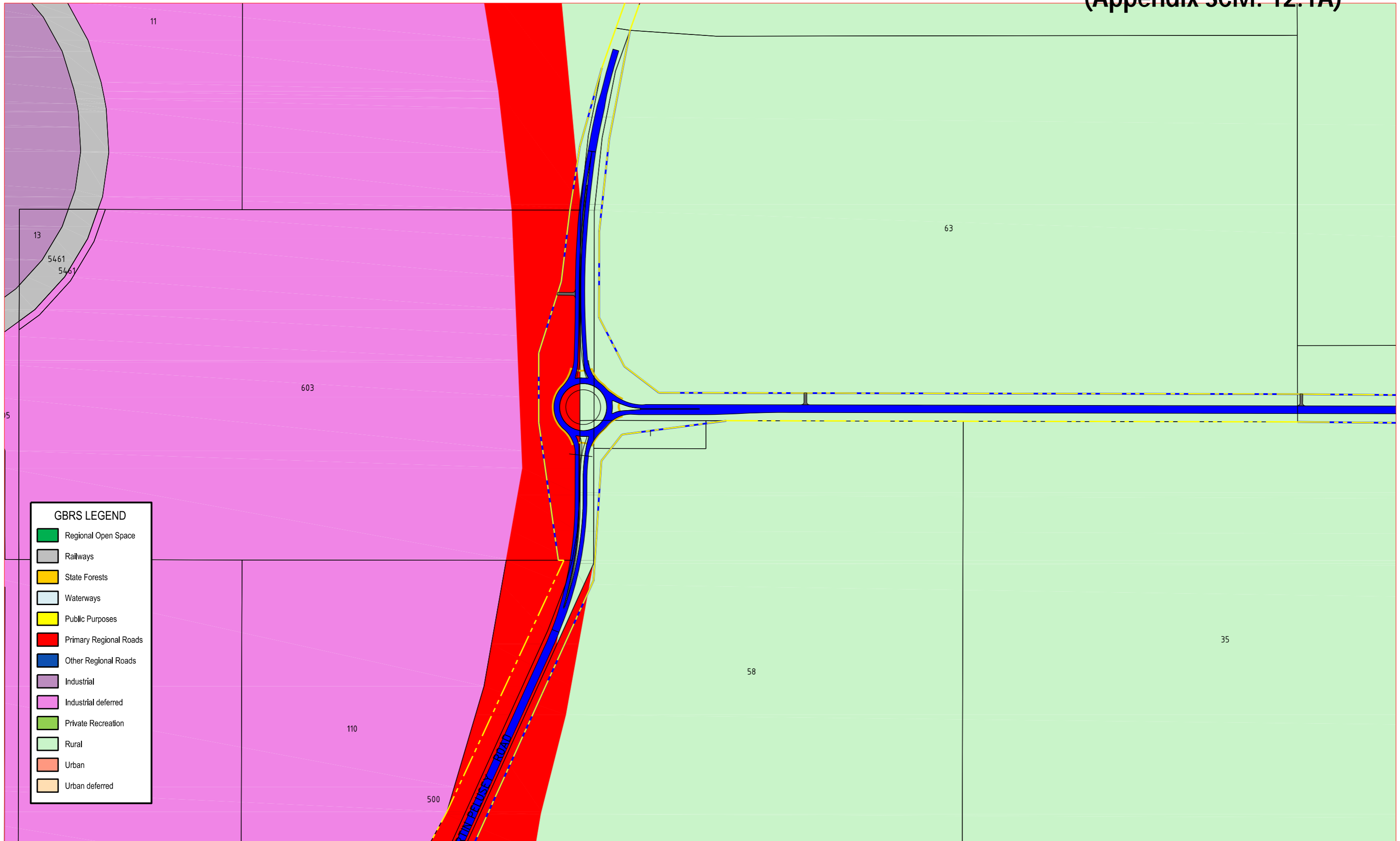
DESIGN LEGEND	
	CADASTRAL BOUNDARY
	PLANNING CONTROL AREA (PCA)
	LOCAL AUTHORITY BOUNDARY
	PCA & PROPOSED CADASTRAL BOUNDARY
	DRIVEWAY
	PROPOSED ROAD PAVEMENT
	PROPOSED CADASTRAL BOUNDARY
	PROPOSED PRINCIPAL SHARED PATH
	PROPOSED DRAINAGE SUMP
	PROPOSED SHARED PATH
	PROPOSED EMERGENCY STOP BAY
	PROPOSED BRIDGE

GBRS OVERLAY BUNBURY OUTER RING ROAD
 SHIRE OF DARDANUP
 SHEET 8 of 13

DATE DRAWN: 20/6/20
 DRAWN BY: RM
 CHECKED BY: MM

FILE: 636283-000-004-0
 V DATUM: AHD
 H DATUM: PCG94





GBRS LEGEND

	Regional Open Space
	Railways
	State Forests
	Waterways
	Public Purposes
	Primary Regional Roads
	Other Regional Roads
	Industrial
	Industrial deferred
	Private Recreation
	Rural
	Urban
	Urban deferred

DESIGN LEGEND

	CADASTRAL BOUNDARY		PLANNING CONTROL AREA (PCA)
	LOCAL AUTHORITY BOUNDARY		PCA & PROPOSED CADASTRAL BOUNDARY
	DRIVEWAY		PROPOSED CADASTRAL BOUNDARY
	PROPOSED ROAD PAVEMENT		PROPOSED DRAINAGE SUMP
	PROPOSED PRINCIPAL SHARED PATH		PROPOSED EMERGENCY STOP BAY
	PROPOSED SHARED PATH		PROPOSED BRIDGE

**GBRS OVERLAY BUNBURY OUTER RING ROAD
SHIRE OF DARDANUP
SHEET 9 of 13**

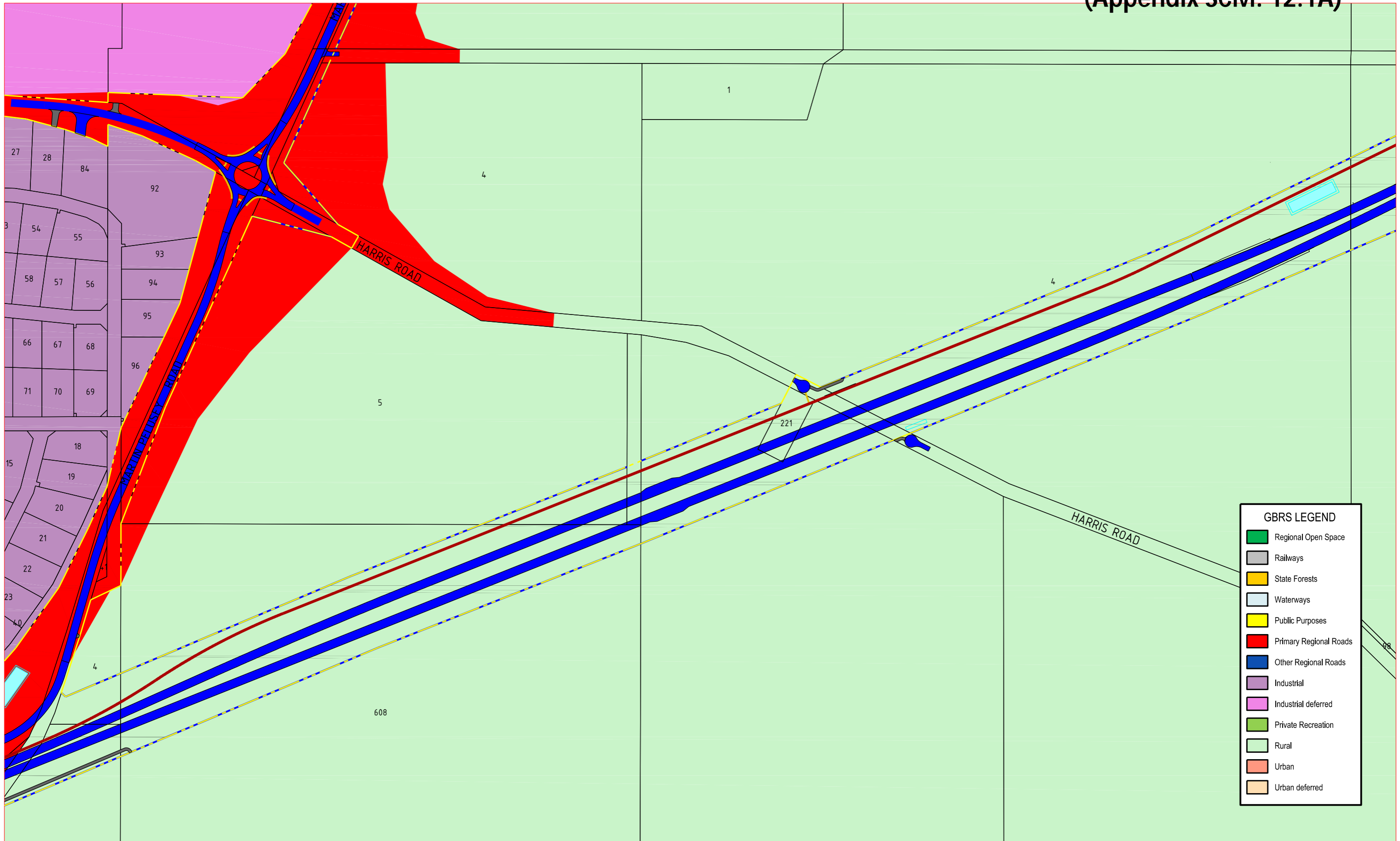
Plan No. : 636283-1
Revision : REV.0
Scale : 1:5000@A3

Level 10, 3 Hasler Road Osborne Park WA 6017 www.veris.com.au

DATE DRAWN: 20/6/20
DRAWN BY: RM
CHECKED BY: MM

FILE: 636283-000-004-0
V DATUM: AHD
H DATUM: PCG94





GBRS LEGEND

	Regional Open Space
	Railways
	State Forests
	Waterways
	Public Purposes
	Primary Regional Roads
	Other Regional Roads
	Industrial
	Industrial deferred
	Private Recreation
	Rural
	Urban
	Urban deferred

Plan No. : 636283-1
 Revision : REV.0
 Scale : 1:5000@A3

Level 10, 3 Hasler Road Osborne Park WA 6017 www.veris.com.au

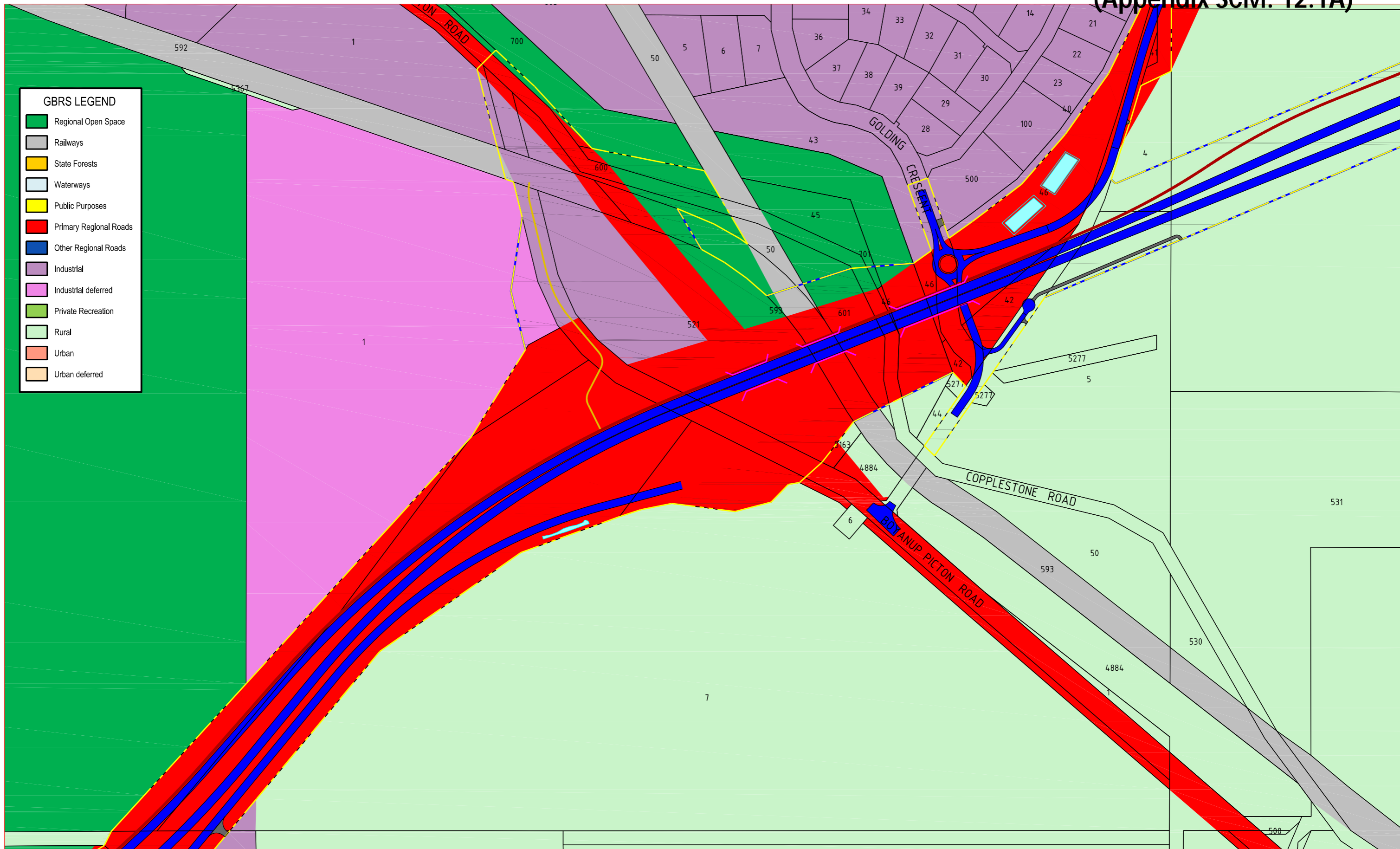
DESIGN LEGEND

	CADASTRAL BOUNDARY		PLANNING CONTROL AREA (PCA)
	LOCAL AUTHORITY BOUNDARY		PCA & PROPOSED CADASTRAL BOUNDARY
	DRIVEWAY		PROPOSED CADASTRAL BOUNDARY
	PROPOSED ROAD PAVEMENT		PROPOSED DRAINAGE SUMP
	PROPOSED PRINCIPAL SHARED PATH		PROPOSED EMERGENCY STOP BAY
	PROPOSED SHARED PATH		PROPOSED BRIDGE

**GBRS OVERLAY BUNBURY OUTER RING ROAD
 SHIRE OF DARDANUP
 SHEET 10 of 13**



DATE DRAWN: 20/6/20
 DRAWN BY: RM
 CHECKED BY: MM
 FILE: 636283-000-004-0
 V DATUM: AHD
 H DATUM: PCG94



GBRS LEGEND

- Regional Open Space
- Railways
- State Forests
- Waterways
- Public Purposes
- Primary Regional Roads
- Other Regional Roads
- Industrial
- Industrial deferred
- Private Recreation
- Rural
- Urban
- Urban deferred

DESIGN LEGEND

 CADASTRAL BOUNDARY	 PLANNING CONTROL AREA (PCA)
 LOCAL AUTHORITY BOUNDARY	 PCA & PROPOSED CADASTRAL BOUNDARY
 DRIVEWAY	 PROPOSED CADASTRAL BOUNDARY
 PROPOSED ROAD PAVEMENT	 PROPOSED DRAINAGE SUMP
 PROPOSED PRINCIPAL SHARED PATH	 PROPOSED EMERGENCY STOP BAY
 PROPOSED SHARED PATH	 PROPOSED BRIDGE

**GBRS OVERLAY BUNBURY OUTER RING ROAD
SHIRE OF DARDANUP
SHEET 11 of 13**

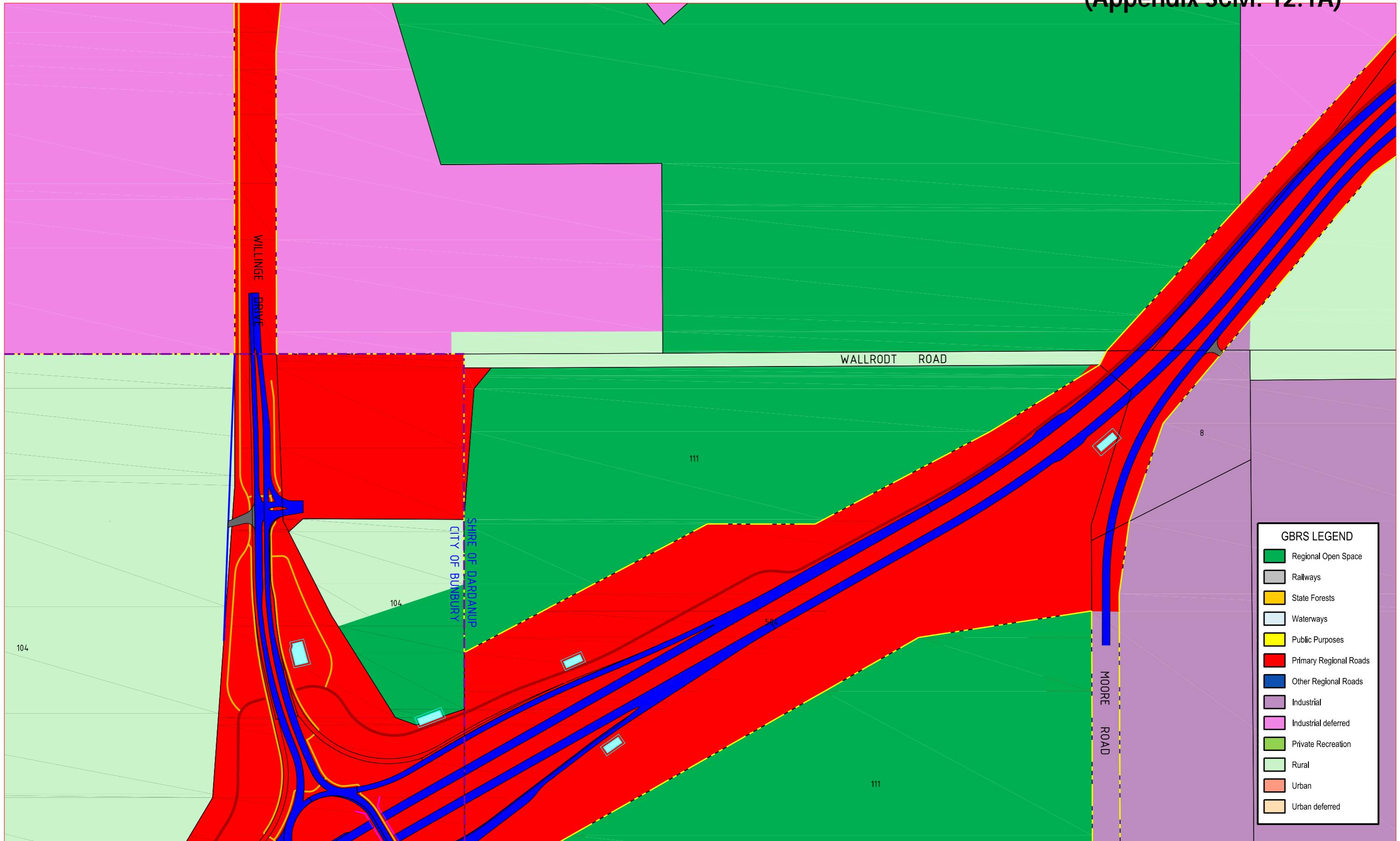


Plan No. : 636283-1
 Revision : REV.0
 Scale : 1:5000@A3

Level 10, 3 Hasler Road Osborne Park WA 6017 www.veris.com.au

DATE DRAWN: 20/6/20
 DRAWN BY: RM
 CHECKED BY: MM

FILE: 636283-000-004-0
 V DATUM: AHD
 H DATUM: PCG94



GBRS LEGEND	
	Regional Open Space
	Railways
	State Forests
	Waterways
	Public Purposes
	Primary Regional Roads
	Other Regional Roads
	Industrial
	Industrial deferred
	Private Recreation
	Rural
	Urban
	Urban deferred

Plan No. : 636283-1
 Revision : REV.0
 Scale : 1:5000@A3

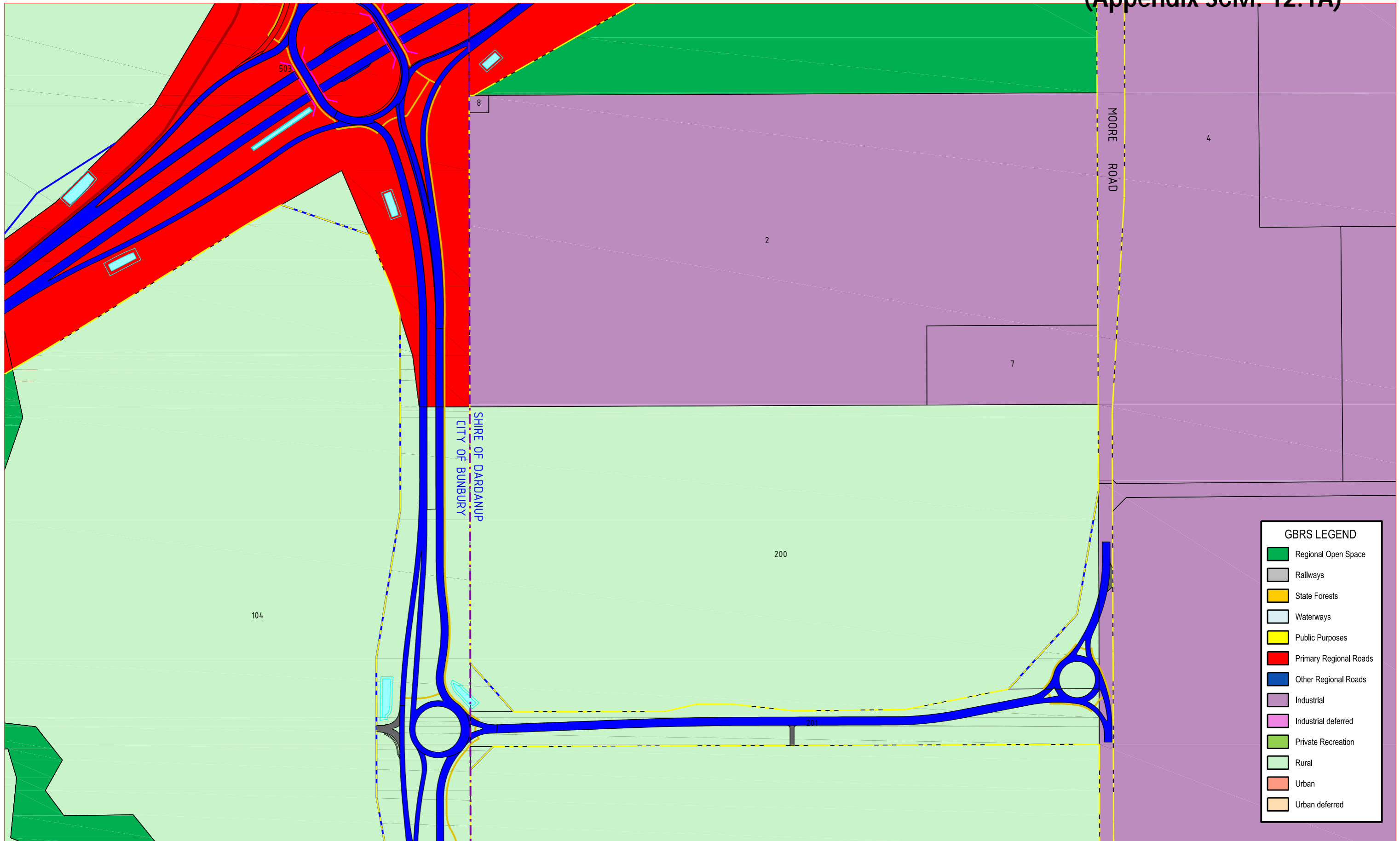
Level 10, 3 Hasler Road Osborne Park WA 6017 www.veris.com.au

DESIGN LEGEND	
	CADASTRAL BOUNDARY
	PLANNING CONTROL AREA (PCA)
	LOCAL AUTHORITY BOUNDARY
	PCA & PROPOSED CADASTRAL BOUNDARY
	DRIVEWAY
	PROPOSED CADASTRAL BOUNDARY
	PROPOSED ROAD PAVEMENT
	PROPOSED PRINCIPAL SHARED PATH
	PROPOSED SHARED PATH
	PROPOSED DRAINAGE SUMP
	PROPOSED EMERGENCY STOP BAY
	PROPOSED BRIDGE

GBRS OVERLAY BUNBURY OUTER RING ROAD
 SHIRE OF DARDANUP
 SHEET 12 of 13

DATE DRAWN: 20/6/20
 DRAWN BY: RM
 CHECKED BY: MM
 FILE: 636283-000-004-0
 V DATUM: AHD
 H DATUM: PCG94





GBRS LEGEND	
	Regional Open Space
	Railways
	State Forests
	Waterways
	Public Purposes
	Primary Regional Roads
	Other Regional Roads
	Industrial
	Industrial deferred
	Private Recreation
	Rural
	Urban
	Urban deferred

Plan No. : 636283-1
 Revision : REV.0
 Scale : 1:5000@A3

Level 10, 3 Hasler Road Osborne Park WA 6017 www.veris.com.au

DESIGN LEGEND	
	CADASTRAL BOUNDARY
	LOCAL AUTHORITY BOUNDARY
	DRIVEWAY
	PROPOSED ROAD PAVEMENT
	PROPOSED PRINCIPAL SHARED PATH
	PROPOSED SHARED PATH
	PROPOSED BRIDGE
	PLANNING CONTROL AREA (PCA)
	PCA & PROPOSED CADASTRAL BOUNDARY
	PROPOSED CADASTRAL BOUNDARY
	PROPOSED DRAINAGE SUMP
	PROPOSED EMERGENCY STOP BAY

GBRS OVERLAY BUNBURY OUTER RING ROAD
 SHIRE OF DARDANUP
 SHEET 13 of 13



DATE DRAWN: 20/6/20
 DRAWN BY: RM
 CHECKED BY: MM

FILE: 636283-000-004-0
 V DATUM: AHD
 H DATUM: PCG94

AMENDMENTS

No.	DESCRIPTION	APPROVED & DATE
A	ISSUED FOR INFORMATION	24.06.19
B	ISSUED FOR REVIEW	19.08.19
C	ISSUED FOR REVIEW	25.10.19
D	ISSUED FOR USE	18.02.20


NOTES

METADATA

GROUND SURVEY STANDARD: 67-08-043
 DATE OF CAPTURE: VARIOUS
 MAPPING SURVEY STANDARD: 67-08-044
 DATE OF CAPTURE: VARIOUS
 MAIN ROADS PROJECT ZONE: PCG94
 HEIGHT DATUM: AHD



DRAWING NUMBER BORR-01-DG-ST-0103 REV D
 DESIGNED / DRAWN LD / CD
 VERIFIED
 DIRECTOR



PLANNING AND TECHNICAL SERVICES DIRECTORATE
 ROAD AND TRAFFIC ENGINEERING BRANCH
 WATERLOO CRESCENT East Perth 6004
 Telephone (08) 9323 4111 Fax (08) 9323 4430

MRWA FILE NUMBER

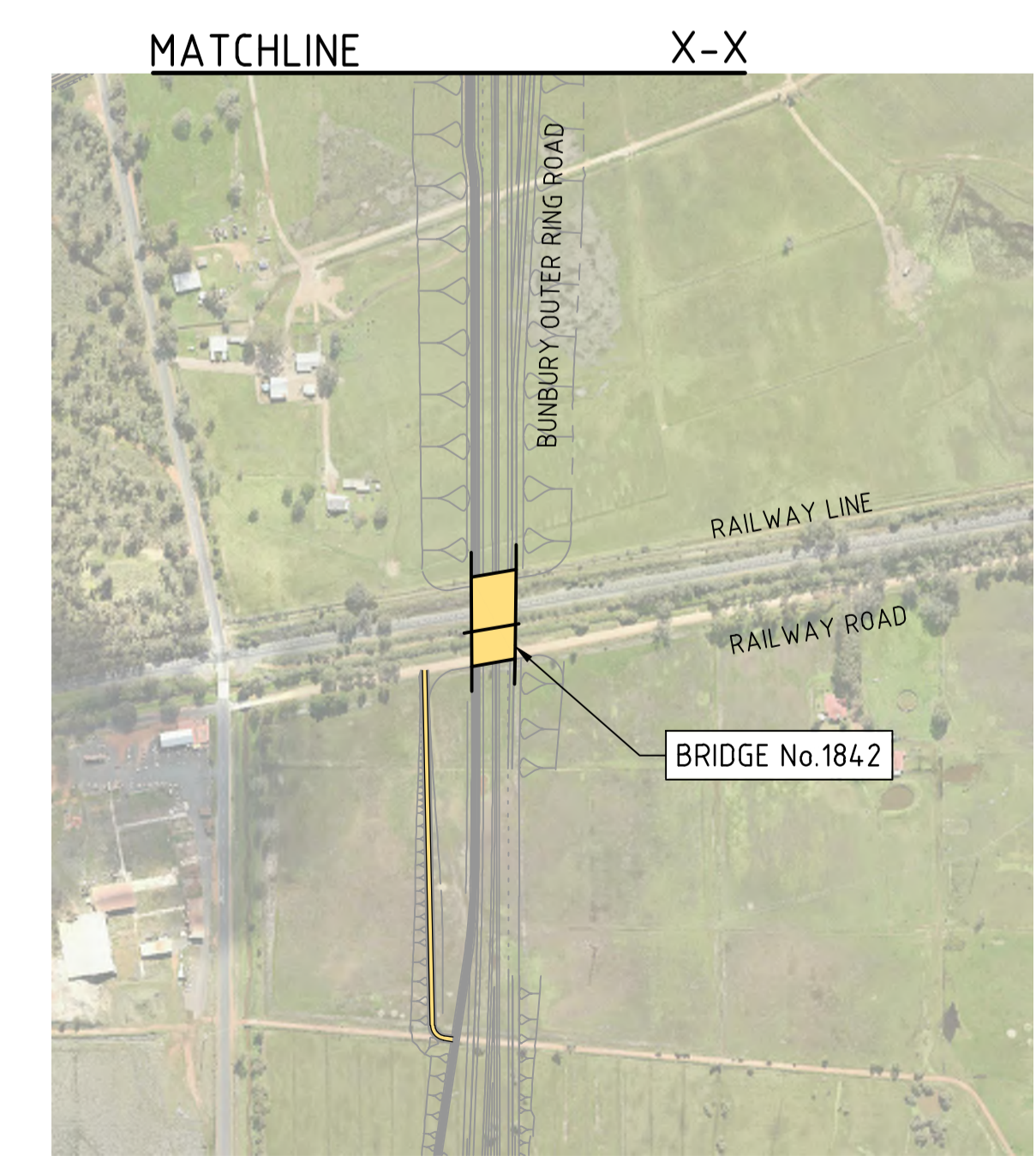
APPROVED (MRWA)

BUNBURY OUTER RING ROAD (H058)
 STRUCTURES SITE PLAN
 NORTH & CENTRAL ZONES - SHEET 3

LOCAL AUTHORITY

DRAWING NUMBER

BORR-01-DG-ST-0103



500
450
400
350
300
250
200
150
100
50
0
 1:5000
 SCALES
 A
 1

No.	DESCRIPTION	APPROVED & DATE
A	ISSUED FOR INFORMATION	24.06.19
B	ISSUED FOR REVIEW	19.08.19
C	ISSUED FOR REVIEW	25.10.19
D	ISSUED FOR USE	18.02.20


NOTES

METADATA

GROUND SURVEY STANDARD: 67-08-043
 DATE OF CAPTURE: VARIOUS
 MAPPING SURVEY STANDARD: 67-08-044
 DATE OF CAPTURE: VARIOUS
 MAIN ROADS PROJECT ZONE: PCG94
 HEIGHT DATUM: AHD



DRAWING NUMBER BORR-01-DG-ST-0104 REV D
 DESIGNED / DRAWN LD / CD
 VERIFIED
 DIRECTOR



MRWA FILE NUMBER
 APPROVED (MRWA)

BUNBURY OUTER RING ROAD (H058)
 STRUCTURES SITE PLAN
 NORTH & CENTRAL ZONES - SHEET 4

LOCAL AUTHORITY
 DRAWING NUMBER
BORR-01-DG-ST-0104




1:5000
 SCALES
 A 1

No.	DESCRIPTION	APPROVED & DATE
A	ISSUED FOR INFORMATION	24.06.19
B	ISSUED FOR REVIEW	19.08.19
C	ISSUED FOR REVIEW	25.10.19
D	ISSUED FOR USE	18.02.20

NOTES

METADATA

GROUND SURVEY STANDARD: 67-08-043
 DATE OF CAPTURE: VARIOUS
 MAPPING SURVEY STANDARD: 67-08-044
 DATE OF CAPTURE: VARIOUS
 MAIN ROADS PROJECT ZONE: PCG94
 HEIGHT DATUM: AHD



DRAWING NUMBER: BORR-01-DG-BR-0118 REV D
 DESIGNED / DRAWN: LD / CD
 VERIFIED:
 DIRECTOR:

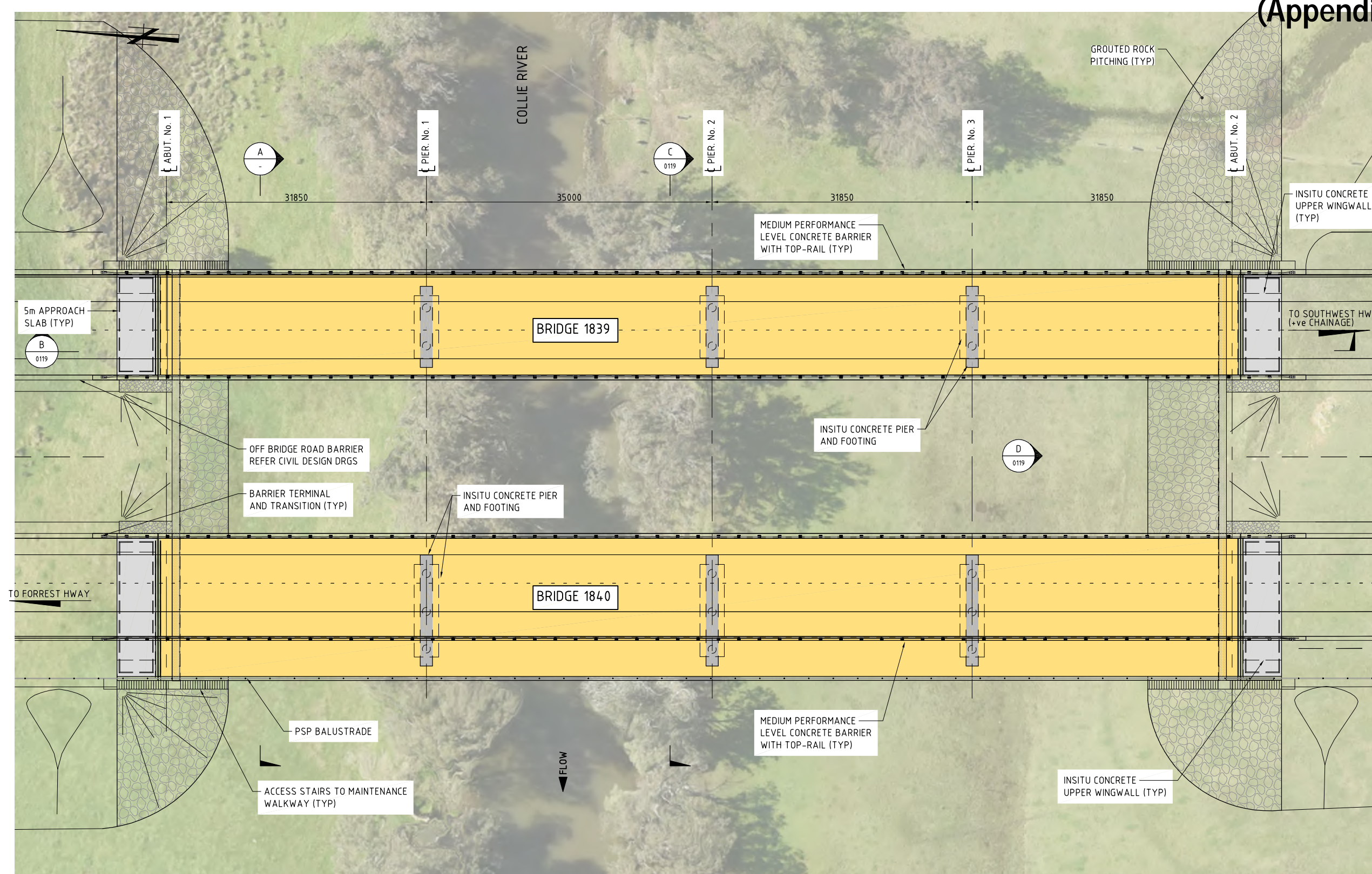



PLANNING AND TECHNICAL SERVICES DIRECTORATE
 ROAD AND TRAFFIC ENGINEERING BRANCH
 WATERLOO CRESCENT East Perth 6004
 Telephone (08) 9323 4111 Fax (08) 9323 4430

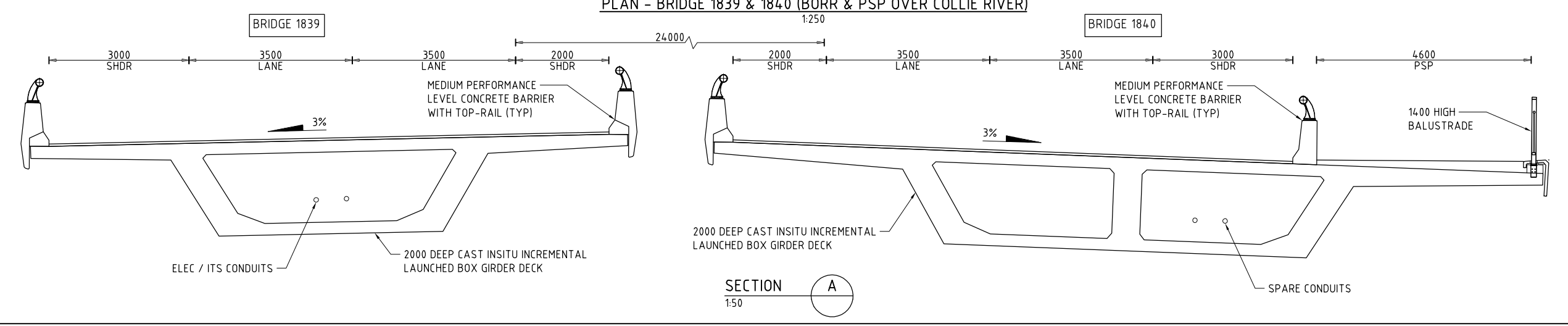
MRWA FILE NUMBER:
 APPROVED (MRWA):

BUNBURY OUTER RING ROAD (H058)
 GENERAL ARRANGEMENT - SHEET 1
 BRIDGE No.1839 & 1840
 BORR & PSP OVER COLLIE RIVER

LOCAL AUTHORITY:
 DRAWING NUMBER:
BORR-01-DG-BR-0118



PLAN - BRIDGE 1839 & 1840 (BORR & PSP OVER COLLIE RIVER)



SECTION A
 1:50

1:50
 0 0.5m 1 1.5 2 2.5 3 3.5 4 4.5 5
 1:250
 0 5m
 SCALES
 A
 1