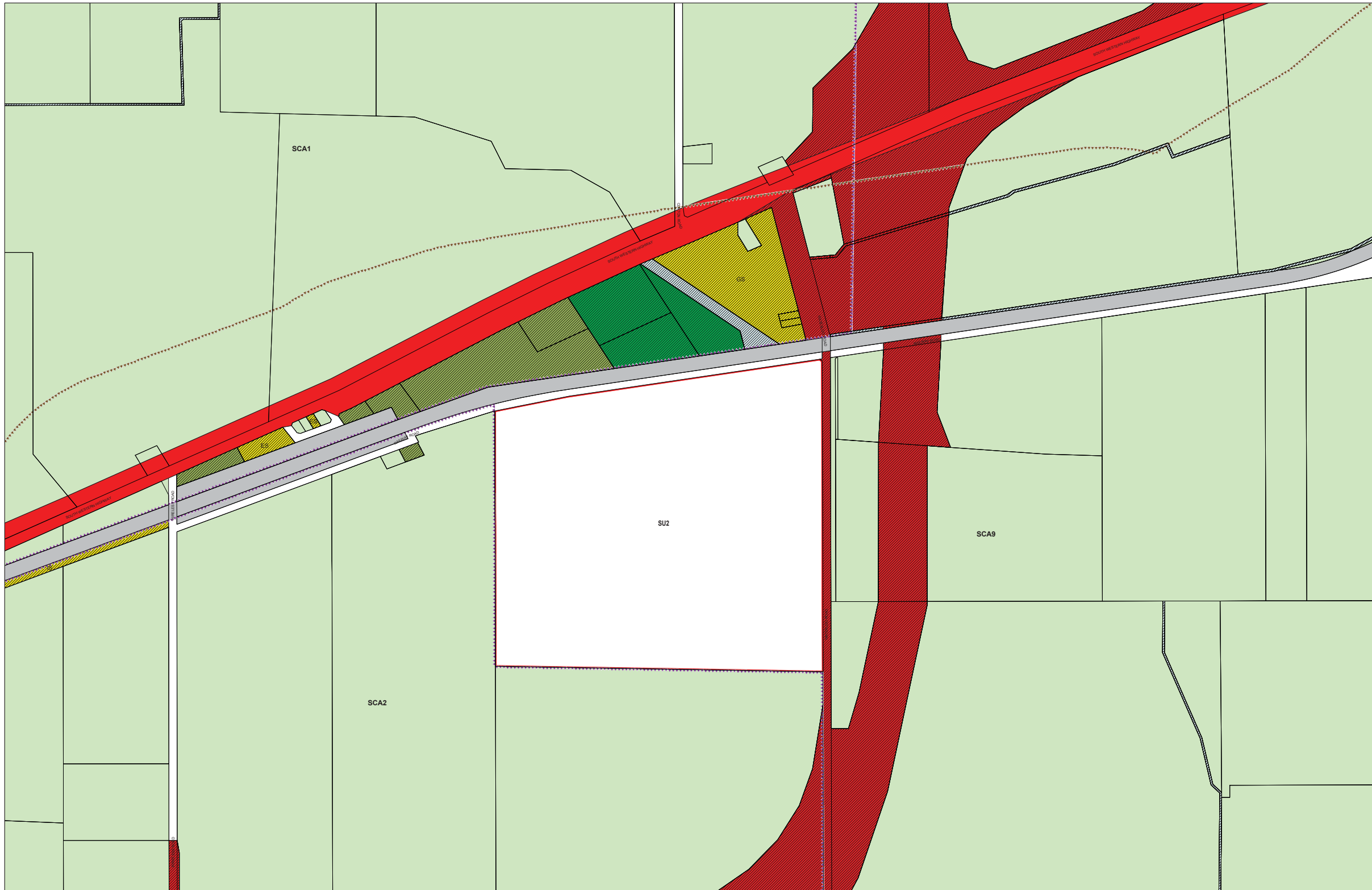


WATERLOO LOCALITY- LPS NO.9 - MAP 10



- LEGEND**
- REGION SCHEME RESERVES (GBRS)**
- | | |
|------------------------|------------------------------------|
| Other Regional Roads | Public Purposes |
| Regional Open Space | Public Purposes - Airport |
| Port Installations | Public Purposes - High School |
| Primary Regional Roads | Public Purposes - Hospital |
| Railways | Public Purposes - Prison |
| State Forests | Public Purposes - Public Utilities |
| Waterways | Public Purposes - Special Uses |
| | Public Purposes - Technical School |
| | Public Purposes - University |

- LOCAL SCHEME RESERVES**
- | | |
|------------------------------------|-------------------------|
| Civic and Community | Public Purposes |
| Drainage/Waterway | Cemetery |
| Environmental Conservation Reserve | Education |
| Foreshore | Emergency Services |
| Public Open Space | Government Services |
| Primary Distributor Road | Infrastructure Services |
| District Distributor Road | Railways |
| Local Distributor Road | Special Purpose Reserve |
| Local Road | |

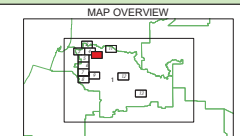
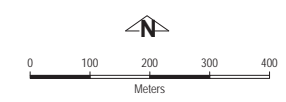
- LOCAL SCHEME ZONES**
- | | |
|----------------------------|---------------------|
| Commercial | Rural |
| District Centre | Rural Residential |
| General Industry | Rural Smallholdings |
| Industrial Development | Service Commercial |
| Light Industry | Special Use |
| Mixed Use | Tourism |
| Private Community Purposes | Urban Development |
| Residential | |

- OTHER CATEGORIES**
(see scheme text for additional information)
- Scheme Area Boundary
 - Local Government Boundary
 - R20 R Codes
 - A1 Additional Uses
 - Special Control Area - Wanju
 - Special Control Area - Waterloo Industrial Park
 - Special Control Area - Dardanup West Rural Residential Area
 - Special Control Area - Dardanup West / Picton Industrial Expansion Area
 - Special Control Area - Public Drinking Water Source Area
 - Special Control Area - Tourism Encouragement Area
 - Special Control Area - Development Contribution Area
 - Special Control Area - Flood Prone Area
 - Special Control Area - Strategic Minerals and Basic Raw Material

VERSION No 1

Produced by GeoSpatial Research and Modelling,
 Department of Planning, Lands and Heritage.
 Base Information Supplied by the Western Australian
 Land Information Authority, LI 862-2016-1
 Horizontal Datum - Geocentric Datum of Australia 1994

Shire of Dardanup
 Local Planning Scheme No. 9
 (District Scheme)

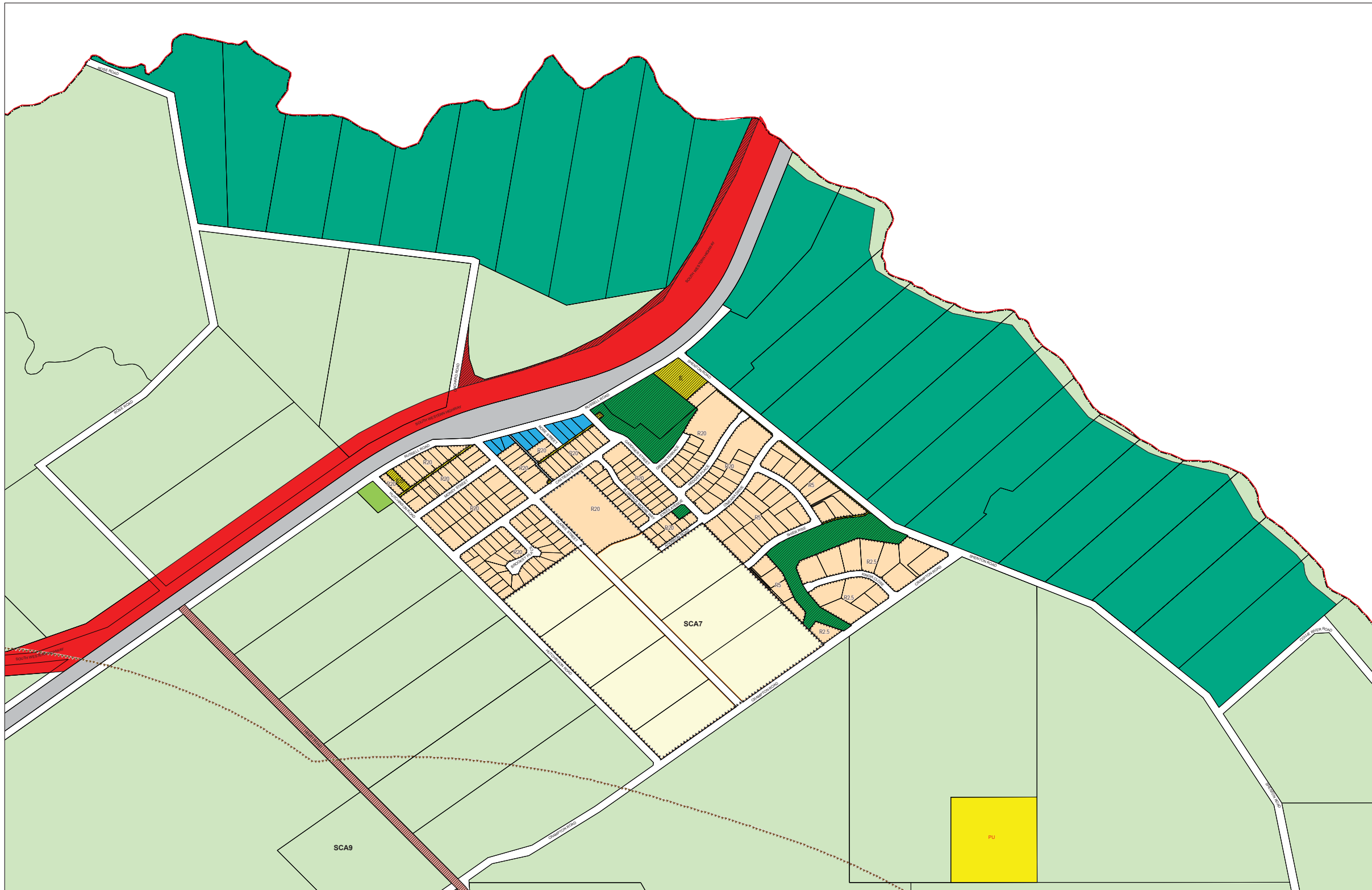


Authorised: T.Servaas
 Plot Date: 20 July 2020
 G.Gazette: N/A

Local Planning Scheme Map No. 10 of 13
 MAP: Waterloo Locality

Shire of Dardanup
 Local Planning Scheme No. 9
 (District Scheme)

BUREKUP TOWNSITE - LPS NO.9 - MAP 11



LEGEND

REGION SCHEME RESERVES (GBRS)

Other Regional Roads	Public Purposes
Regional Open Space	A Public Purposes - Airport
Port Installations	HS Public Purposes - High School
Primary Regional Roads	H Public Purposes - Hospital
Railways	P Public Purposes - Prison
State Forests	PU Public Purposes - Public Utilities
Waterways	SU Public Purposes - Special Uses
	TS Public Purposes - Technical School
	U Public Purposes - University

LOCAL SCHEME RESERVES

Civic and Community	Public Purposes
Drainage/Waterway	Cemetery
Environmental Conservation Reserve	Education
Foreshore	Emergency Services
Public Open Space	Government Services
Primary Distributor Road	Infrastructure Services
District Distributor Road	Railways
Local Distributor Road	Special Purpose Reserve
Local Road	

LOCAL SCHEME ZONES

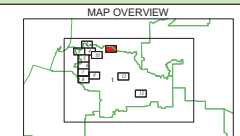
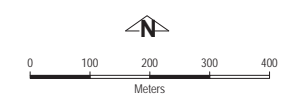
Commercial	Rural
DC District Centre	Rural Residential
General Industry	Rural Smallholdings
Industrial Development	Service Commercial
Light Industry	SU1 Special Use
Mixed Use	Tourism
Private Community Purposes	Urban Development
Residential	

- OTHER CATEGORIES**
(see scheme text for additional information)
- Scheme Area Boundary
 - Local Government Boundary
 - R20 R Codes
 - A1 Additional Uses
 - SCA1 Special Control Area - Wanju
 - SCA2 Special Control Area - Waterloo Industrial Park
 - SCA3 Special Control Area - Dardanup West Rural Residential Area
 - SCA4 Special Control Area - Dardanup West / Picton Industrial Expansion Area
 - SCA5 Special Control Area - Public Drinking Water Source Area
 - SCA6 Special Control Area - Tourism Encouragement Area
 - SCA7 Special Control Area - Development Contribution Area
 - SCA8 Special Control Area - Flood Prone Area
 - SCA9 Special Control Area - Strategic Minerals and Basic Raw Material

VERSION No 1

Produced by GeoSpatial Research and Modelling,
Department of Planning, Lands and Heritage.
Base Information Supplied by the Western Australian
Land Information Authority, LI 862-2016-1
Horizontal Datum - Geocentric Datum of Australia 1994

Shire of Dardanup
Local Planning Scheme No. 9
(District Scheme)



Authorised: T.Servaas
Plot Date: 20 July 2020
G.Gazette: N/A

Local Planning Scheme Map No. 11 of 13
MAP: Burekup Townsite

Shire of Dardanup
Local Planning Scheme No. 9
(District Scheme)

HENTY LOCALITY - LPS NO.9 - MAP 12



LEGEND

REGION SCHEME RESERVES (GBRS)

Other Regional Roads	Public Purposes
Regional Open Space	A Public Purposes - Airport
Port Installations	HS Public Purposes - High School
Primary Regional Roads	H Public Purposes - Hospital
Railways	P Public Purposes - Prison
State Forests	PU Public Purposes - Public Utilities
Waterways	SU Public Purposes - Special Uses
	TS Public Purposes - Technical School
	U Public Purposes - University

LOCAL SCHEME RESERVES

Civic and Community	Public Purposes
Drainage/Waterway	Cemetery
Environmental Conservation Reserve	Education
Foreshore	Emergency Services
Public Open Space	Government Services
Primary Distributor Road	Infrastructure Services
District Distributor Road	Railways
Local Distributor Road	Special Purpose Reserve
Local Road	

LOCAL SCHEME ZONES

Commercial	Rural
DC District Centre	Rural Residential
General Industry	Rural Smallholdings
Industrial Development	Service Commercial
Light Industry	SU1 Special Use
Mixed Use	Tourism
Private Community Purposes	Urban Development
Residential	

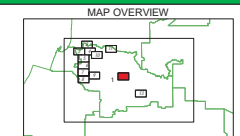
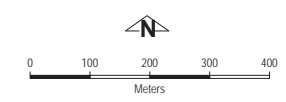
OTHER CATEGORIES
(see scheme text for additional information)

Scheme Area Boundary
Local Government Boundary
R20 R Codes
A1 Additional Uses
SCA1 Special Control Area - Wanju
SCA2 Special Control Area - Waterloo Industrial Park
SCA3 Special Control Area - Dardanup West Rural Residential Area
SCA4 Special Control Area - Dardanup West / Picton Industrial Expansion Area
SCA5 Special Control Area - Public Drinking Water Source Area
SCA6 Special Control Area - Tourism Encouragement Area
SCA7 Special Control Area - Development Contribution Area
SCA8 Special Control Area - Flood Prone Area
SCA9 Special Control Area - Strategic Minerals and Basic Raw Material

VERSION No 1

Department of Planning, Lands and Heritage
 Produced by GeoSpatial Research and Modelling, Department of Planning, Lands and Heritage.
 Base Information Supplied by the Western Australian Land Information Authority, LI 862-2016-1
 Horizontal Datum - Geocentric Datum of Australia 1994

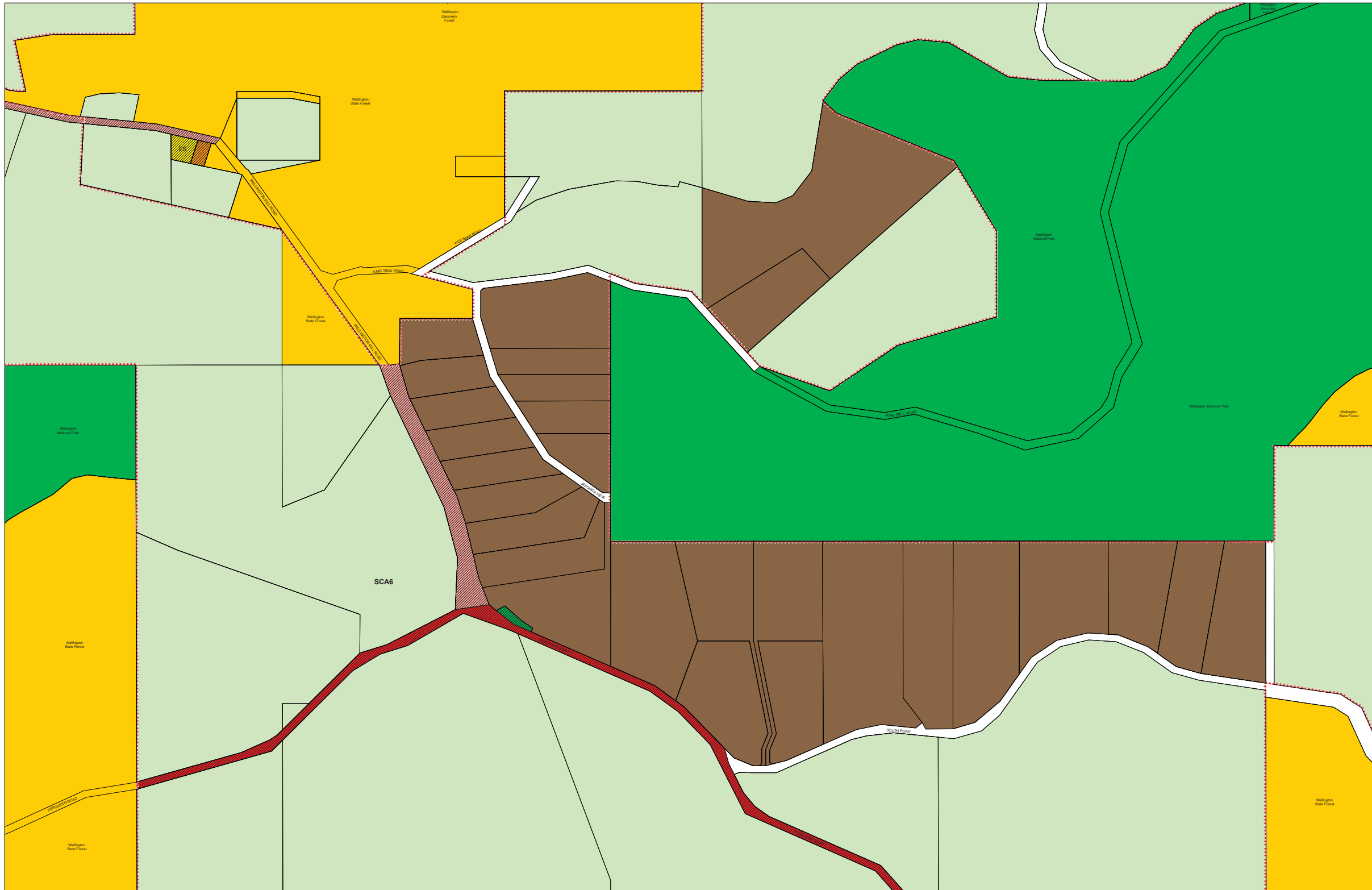
Shire of Dardanup
 Local Planning Scheme No. 9
 (District Scheme)



Authorised: T.Servaas
 Plot Date: 20 July 2020
 G.Gazette: N/A
 Local Planning Scheme Map No. 12 of 13
 MAP: Henty Locality

Shire of Dardanup
 Local Planning Scheme No. 9
 (District Scheme)

WELLINGTON MILL LOCALITY - LPS NO.9 - MAP 13



- LEGEND**
- REGION SCHEME RESERVES (GBRS)**
- | | |
|------------------------|------------------------------------|
| Other Regional Roads | Public Purposes |
| Regional Open Space | Public Purposes - Airport |
| Port Installations | Public Purposes - High School |
| Primary Regional Roads | Public Purposes - Hospital |
| Railways | Public Purposes - Prison |
| State Forests | Public Purposes - Public Utilities |
| Waterways | Public Purposes - Special Uses |
| | Public Purposes - Technical School |
| | Public Purposes - University |

- LOCAL SCHEME RESERVES**
- | | |
|------------------------------------|-------------------------|
| Civic and Community | Public Purposes |
| Drainage/Waterway | Cemetery |
| Environmental Conservation Reserve | Education |
| Foreshore | Emergency Services |
| Public Open Space | Government Services |
| Primary Distributor Road | Infrastructure Services |
| District Distributor Road | Railways |
| Local Distributor Road | Special Purpose Reserve |
| Local Road | |

- LOCAL SCHEME ZONES**
- | | |
|----------------------------|---------------------|
| Commercial | Rural |
| District Centre | Rural Residential |
| General Industry | Rural Smallholdings |
| Industrial Development | Service Commercial |
| Light Industry | Special Use |
| Mixed Use | Tourism |
| Private Community Purposes | Urban Development |
| Residential | |

- OTHER CATEGORIES**
(see scheme text for additional information)
- Scheme Area Boundary
 - Local Government Boundary
 - R20 R Codes
 - A1 Additional Uses
 - SCA1 Special Control Area - Wanju
 - SCA2 Special Control Area - Waterloo Industrial Park
 - SCA3 Special Control Area - Dardanup West Rural Residential Area
 - SCA4 Special Control Area - Dardanup West / Picton Industrial Expansion Area
 - SCA5 Special Control Area - Public Drinking Water Source Area
 - SCA6 Special Control Area - Tourism Encouragement Area
 - SCA7 Special Control Area - Development Contribution Area
 - SCA8 Special Control Area - Flood Prone Area
 - SCA9 Special Control Area - Strategic Minerals and Basic Raw Material

VERSION No 1

Produced by GeoSpatial Research and Modelling,

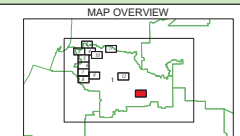
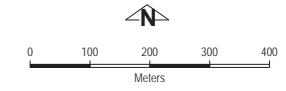
 Department of Planning, Lands and Heritage.

 Base Information Supplied by the Western Australian

 Land Information Authority, LI 862-2016-1

 Horizontal Datum - Geocentric Datum of Australia 1994

Shire of Dardanup
 Local Planning Scheme No. 9
 (District Scheme)



Authorised: T.Servaas
 Plot Date: 20 July 2020
 G.Gazette: N/A

Local Planning Scheme Map No. 13 of 13
 MAP: Wellington Mill Locality

Shire of Dardanup
 Local Planning Scheme No. 9
 (District Scheme)

