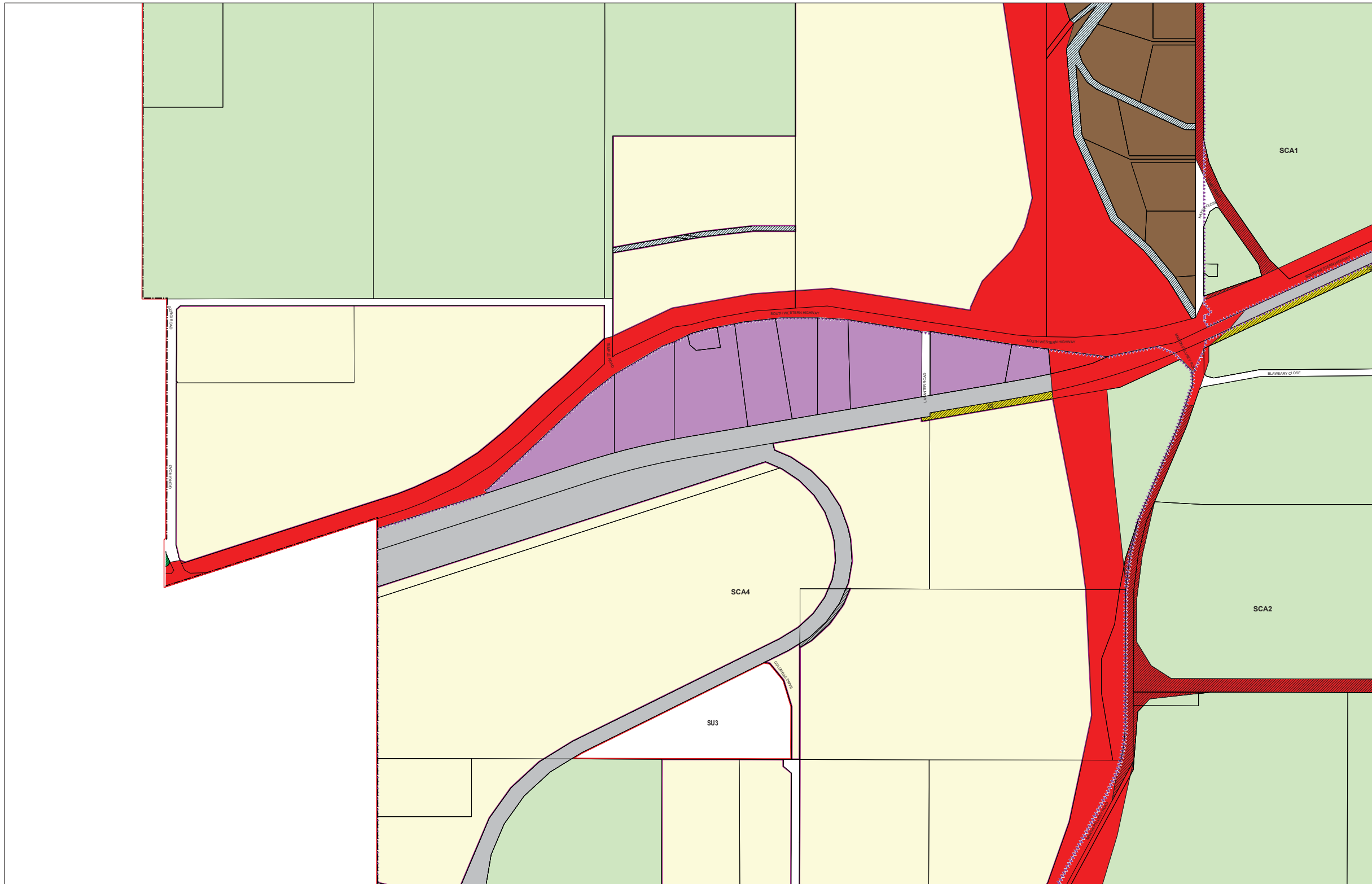


PICTON EAST - LPS NO.9 - MAP 5



LEGEND

REGION SCHEME RESERVES (GBRS)

Other Regional Roads	Public Purposes
Regional Open Space	Public Purposes - Airport
Port Installations	Public Purposes - High School
Primary Regional Roads	Public Purposes - Hospital
Railways	Public Purposes - Prison
State Forests	Public Purposes - Public Utilities
Waterways	Public Purposes - Special Uses
	Public Purposes - Technical School
	Public Purposes - University

LOCAL SCHEME RESERVES

Civic and Community	Public Purposes
Drainage/Waterway	Cemetery
Environmental Conservation Reserve	Education
Foreshore	Emergency Services
Public Open Space	Government Services
Primary Distributor Road	Infrastructure Services
District Distributor Road	Railways
Local Distributor Road	Special Purpose Reserve
Local Road	

LOCAL SCHEME ZONES

Commercial	Rural
District Centre	Rural Residential
General Industry	Rural Smallholdings
Industrial Development	Service Commercial
Light Industry	Special Use
Mixed Use	Tourism
Private Community Purposes	Urban Development
Residential	

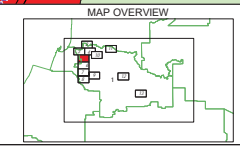
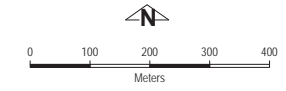
OTHER CATEGORIES
(see scheme text for additional information)

- Scheme Area Boundary
- Local Government Boundary
- R20 R Codes
- A1 Additional Uses
- SCA1 Special Control Area - Wanju
- SCA2 Special Control Area - Waterloo Industrial Park
- SCA3 Special Control Area - Dardanup West Rural Residential Area
- SCA4 Special Control Area - Dardanup West / Picton Industrial Expansion Area
- SCA5 Special Control Area - Public Drinking Water Source Area
- SCA6 Special Control Area - Tourism Encouragement Area
- SCA7 Special Control Area - Development Contribution Area
- SCA8 Special Control Area - Flood Prone Area
- SCA9 Special Control Area - Strategic Minerals and Basic Raw Material

VERSION No 1

Produced by GeoSpatial Research and Modelling,
 Department of Planning, Lands and Heritage.
 Base Information Supplied by the Western Australian
 Land Information Authority, LI 862-2016-1
 Horizontal Datum - Geocentric Datum of Australia 1994

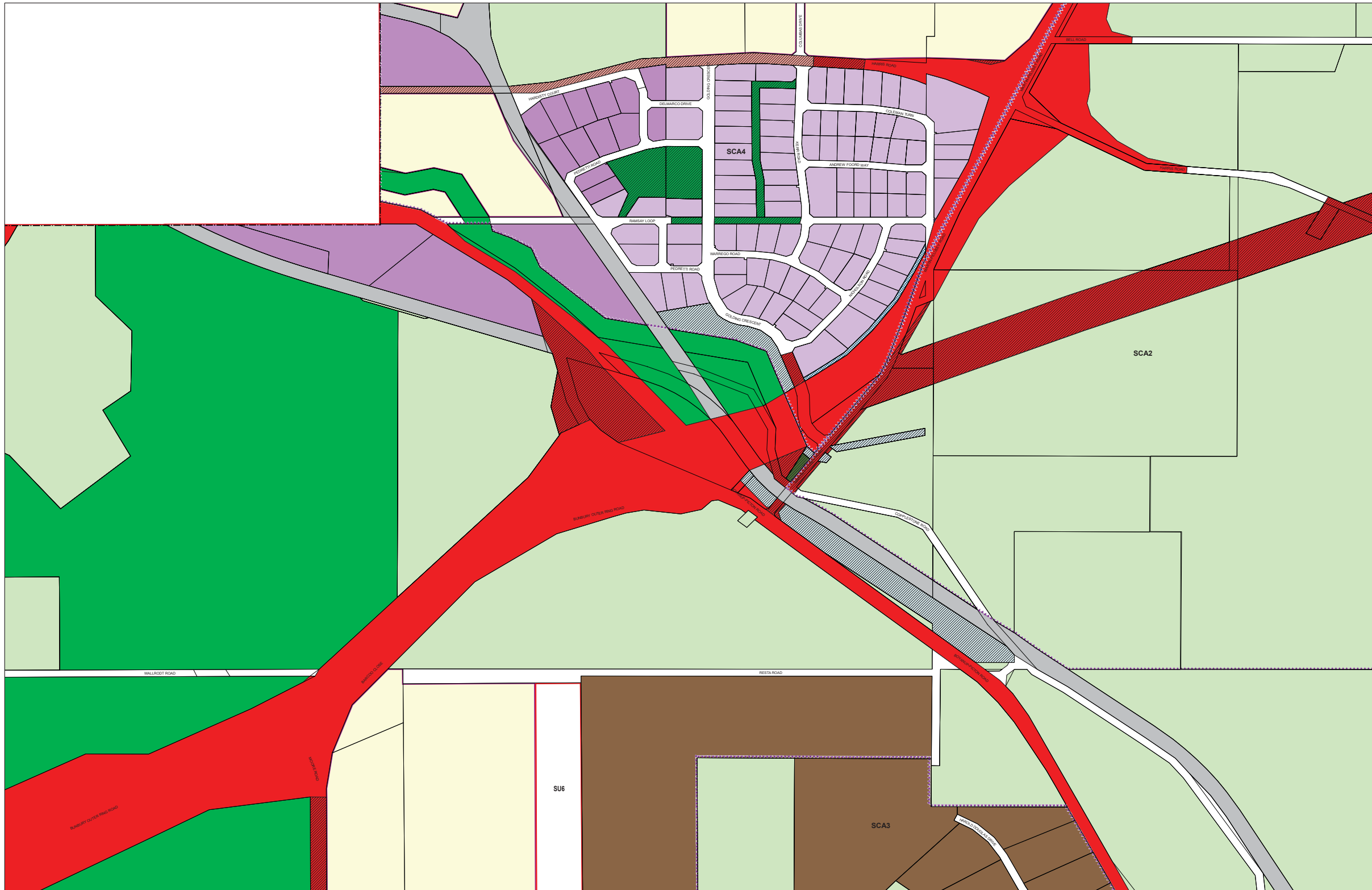
Shire of Dardanup
 Local Planning Scheme No. 9
 (District Scheme)



Authorised: T.Servaas
 Plot Date: 20 July 2020
 G.Gazette: N/A
 Local Planning Scheme Map No. 5 of 13
 MAP: Picton East Locality

Shire of Dardanup
 Local Planning Scheme No. 9
 (District Scheme)

DARDANUP NORTH WEST - LPS NO.9 - MAP 6



- LEGEND**
- REGION SCHEME RESERVES (GBRS)**
- | | |
|------------------------|------------------------------------|
| Other Regional Roads | Public Purposes |
| Regional Open Space | Public Purposes - Airport |
| Port Installations | Public Purposes - High School |
| Primary Regional Roads | Public Purposes - Hospital |
| Railways | Public Purposes - Prison |
| State Forests | Public Purposes - Public Utilities |
| Waterways | Public Purposes - Special Uses |
| | Public Purposes - Technical School |
| | Public Purposes - University |

- LOCAL SCHEME RESERVES**
- | | |
|------------------------------------|-------------------------|
| Civic and Community | Public Purposes |
| Drainage/Waterway | Cemetery |
| Environmental Conservation Reserve | Education |
| Foreshore | Emergency Services |
| Public Open Space | Government Services |
| Primary Distributor Road | Infrastructure Services |
| District Distributor Road | Railways |
| Local Distributor Road | Special Purpose Reserve |
| Local Road | |

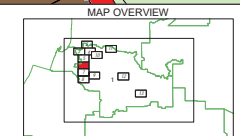
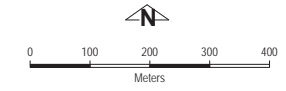
- LOCAL SCHEME ZONES**
- | | |
|----------------------------|---------------------|
| Commercial | Rural |
| District Centre | Rural Residential |
| General Industry | Rural Smallholdings |
| Industrial Development | Service Commercial |
| Light Industry | Special Use |
| Mixed Use | Tourism |
| Private Community Purposes | Urban Development |
| Residential | |

- OTHER CATEGORIES**
(see scheme text for additional information)
- Scheme Area Boundary
 - Local Government Boundary
 - R20 R Codes
 - A1 Additional Uses
 - SCA1 Special Control Area - Wanju
 - SCA2 Special Control Area - Waterloo Industrial Park
 - SCA3 Special Control Area - Dardanup West Rural Residential Area
 - SCA4 Special Control Area - Dardanup West / Picton Industrial Expansion Area
 - SCA5 Special Control Area - Public Drinking Water Source Area
 - SCA6 Special Control Area - Tourism Encouragement Area
 - SCA7 Special Control Area - Development Contribution Area
 - SCA8 Special Control Area - Flood Prone Area
 - SCA9 Special Control Area - Strategic Minerals and Basic Raw Material

VERSION No 1

Produced by GeoSpatial Research and Modelling,
 Department of Planning, Lands and Heritage.
 Base Information Supplied by the Western Australian
 Land Information Authority, LI 862-2016-1
 Horizontal Datum - Geocentric Datum of Australia 1994

Shire of Dardanup
 Local Planning Scheme No. 9
 (District Scheme)

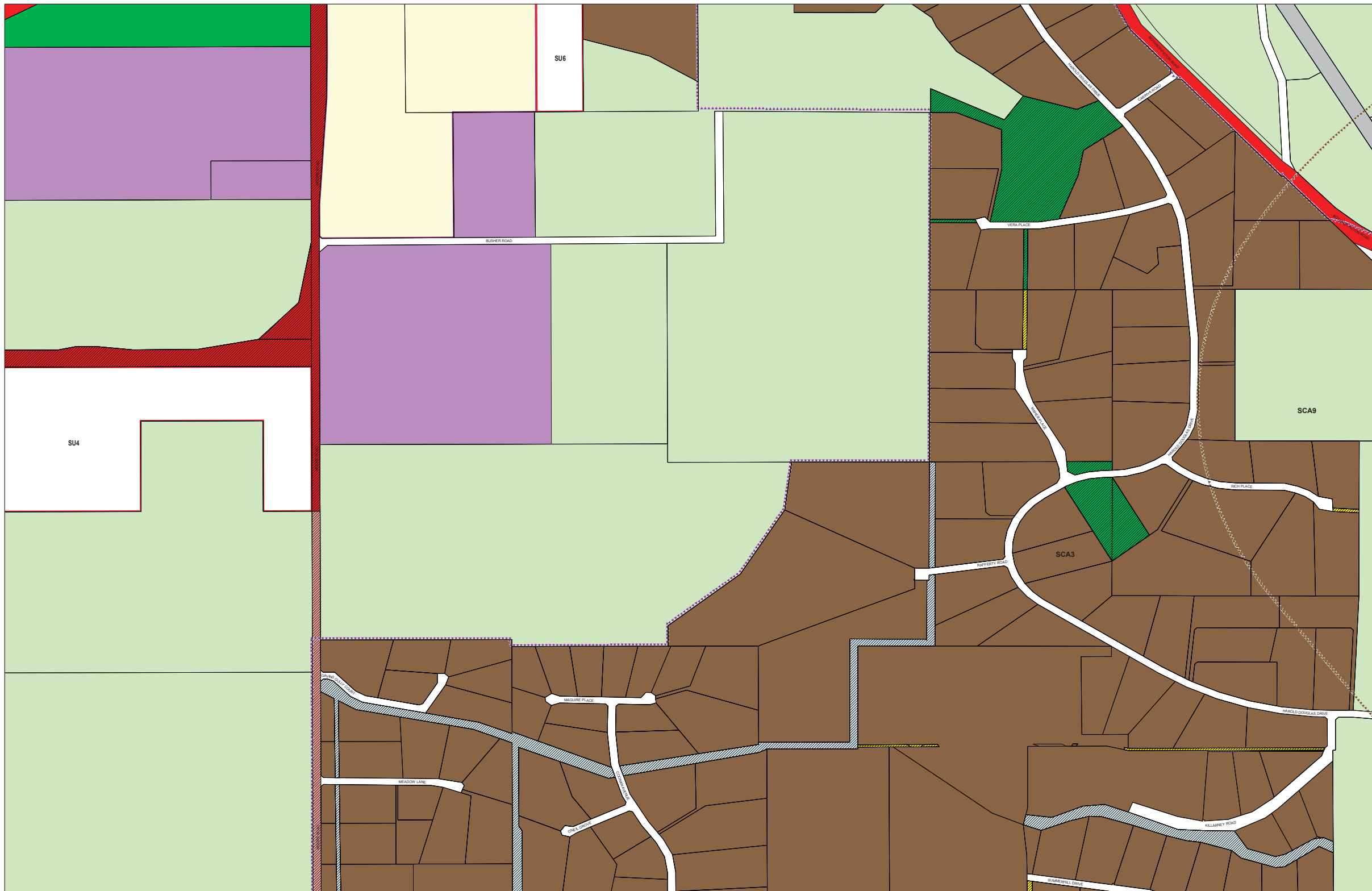


Authorised: T.Servaas
 Plot Date: 20 July 2020
 G.Gazette: N/A

Local Planning Scheme Map No. 6 of 13
 MAP: Dardanup North West Locality

Shire of Dardanup
 Local Planning Scheme No. 9
 (District Scheme)

DARDANUP WEST - LPS NO.9 - MAP 7



LOCAL SCHEME RESERVES

Civic and Community	Public Purposes
Drainage/Waterway	Cemetery
Environmental Conservation Reserve	Education
Foreshore	Emergency Services
Public Open Space	Government Services
Primary Distributor Road	Infrastructure Services
District Distributor Road	Railways
Local Distributor Road	Special Purpose Reserve
Local Road	

LOCAL SCHEME ZONES

Commercial	Rural
DC District Centre	Rural Residential
General Industry	Rural Smallholdings
Industrial Development	Service Commercial
Light Industry	SU1 Special Use
Mixed Use	Tourism
Private Community Purposes	Urban Development
Residential	

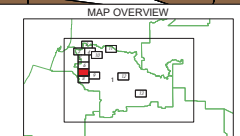
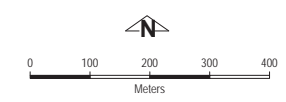
OTHER CATEGORIES
(see scheme text for additional information)

Scheme Area Boundary	
Local Government Boundary	
R20 R Codes	
A1 Additional Uses	
SCA1 Special Control Area - Wanju	
SCA2 Special Control Area - Waterloo Industrial Park	
SCA3 Special Control Area - Dardanup West Rural Residential Area	
SCA4 Special Control Area - Dardanup West / Picton Industrial Expansion Area	
SCA5 Special Control Area - Public Drinking Water Source Area	
SCA6 Special Control Area - Tourism Encouragement Area	
SCA7 Special Control Area - Development Contribution Area	
SCA8 Special Control Area - Flood Prone Area	
SCA9 Special Control Area - Strategic Minerals and Basic Raw Material	

VERSION No 1

Department of Planning, Lands and Heritage
 Produced by GeoSpatial Research and Modelling, Department of Planning, Lands and Heritage.
 Base Information Supplied by the Western Australian Land Information Authority, LI 862-2016-1
 Horizontal Datum - Geocentric Datum of Australia 1994

Shire of Dardanup
 Local Planning Scheme No. 9
 (District Scheme)

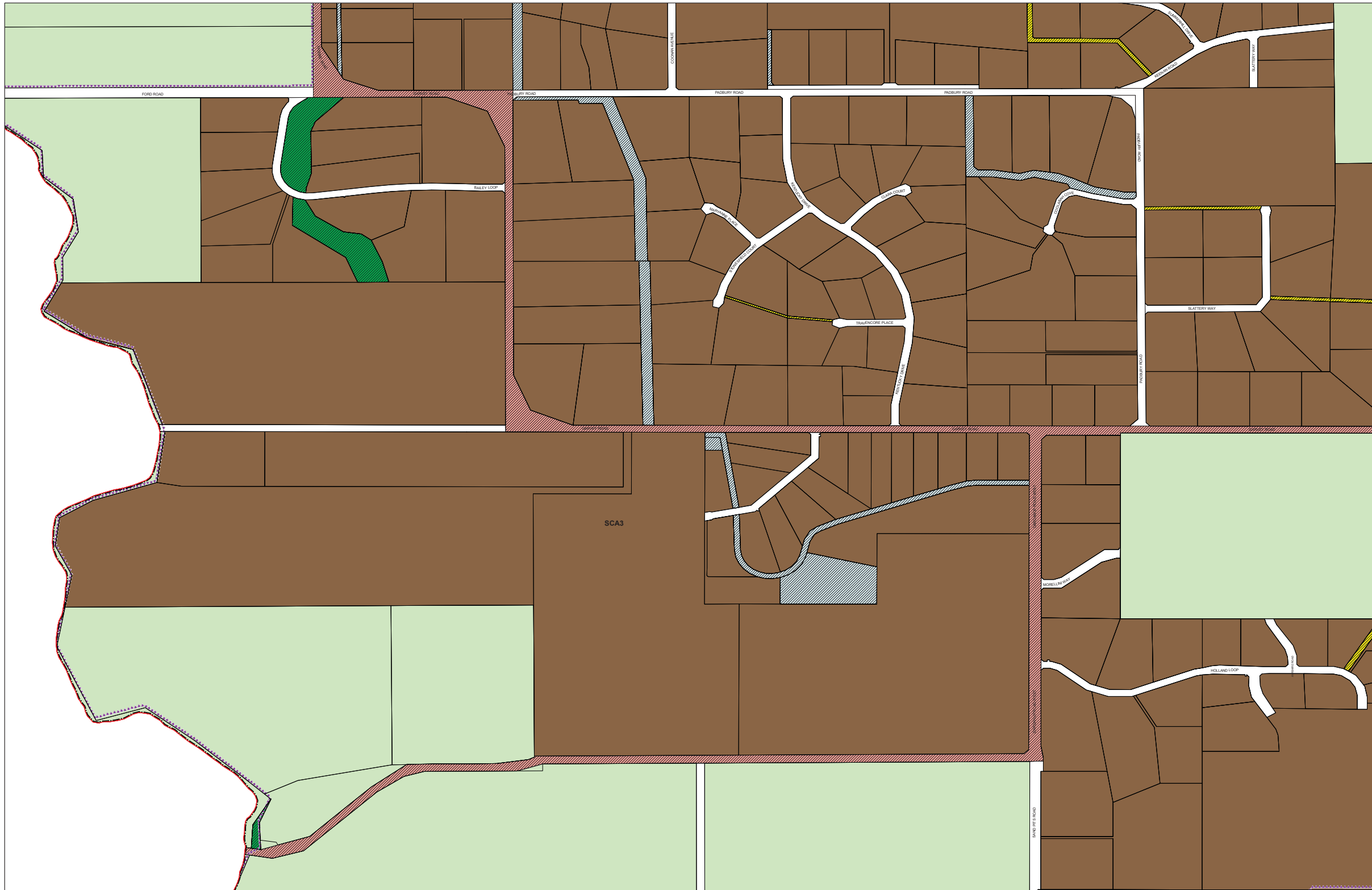


Authorised: T.Servaas
 Plot Date: 20 July 2020
 G.Gazette: N/A

Local Planning Scheme Map No. 7 of 13
 MAP: Dardanup West Locality

Shire of Dardanup
 Local Planning Scheme No. 9
 (District Scheme)

DARDANUP WEST SOUTH - LPS NO.9 - MAP 8



- LEGEND**
- REGION SCHEME RESERVES (GBRS)**
- Other Regional Roads
 - Regional Open Space
 - Port Installations
 - Primary Regional Roads
 - Railways
 - State Forests
 - Waterways
 - Public Purposes
 - A Public Purposes - Airport
 - HS Public Purposes - High School
 - H Public Purposes - Hospital
 - P Public Purposes - Prison
 - PU Public Purposes - Public Utilities
 - SU Public Purposes - Special Uses
 - TS Public Purposes - Technical School
 - U Public Purposes - University

- LOCAL SCHEME RESERVES**
- Civic and Community
 - Drainage/Waterway
 - Environmental Conservation Reserve
 - Foreshore
 - Public Open Space
 - Primary Distributor Road
 - District Distributor Road
 - Local Distributor Road
 - Local Road
 - Public Purposes
 - Cemetery
 - Education
 - Emergency Services
 - Government Services
 - Infrastructure Services
 - Railways
 - Special Purpose Reserve

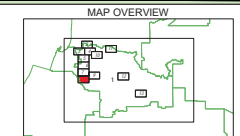
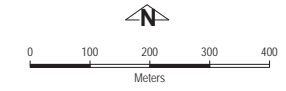
- LOCAL SCHEME ZONES**
- Commercial
 - DC District Centre
 - General Industry
 - Industrial Development
 - Light Industry
 - Mixed Use
 - Private Community Purposes
 - Residential
 - Rural
 - Rural Residential
 - Rural Smallholdings
 - Service Commercial
 - SU Special Use
 - Tourism
 - Urban Development

- OTHER CATEGORIES**
(see scheme text for additional information)
- Scheme Area Boundary
 - Local Government Boundary
 - R20 R Codes
 - A1 Additional Uses
 - SCA1 Special Control Area - Wanju
 - SCA2 Special Control Area - Waterloo Industrial Park
 - SCA3 Special Control Area - Dardanup West Rural Residential Area
 - SCA4 Special Control Area - Dardanup West / Picton Industrial Expansion Area
 - SCA5 Special Control Area - Public Drinking Water Source Area
 - SCA6 Special Control Area - Tourism Encouragement Area
 - SCA7 Special Control Area - Development Contribution Area
 - SCA8 Special Control Area - Flood Prone Area
 - SCA9 Special Control Area - Strategic Minerals and Basic Raw Material

VERSION No 1

Department of Planning,
Lands and Heritage
Produced by GeoSpatial Research and Modelling,
Department of Planning, Lands and Heritage.
Base Information Supplied by the Western Australian
Land Information Authority, LI 862-2016-1
Horizontal Datum - Geocentric Datum of Australia 1994

Shire of Dardanup
Local Planning Scheme No. 9
(District Scheme)

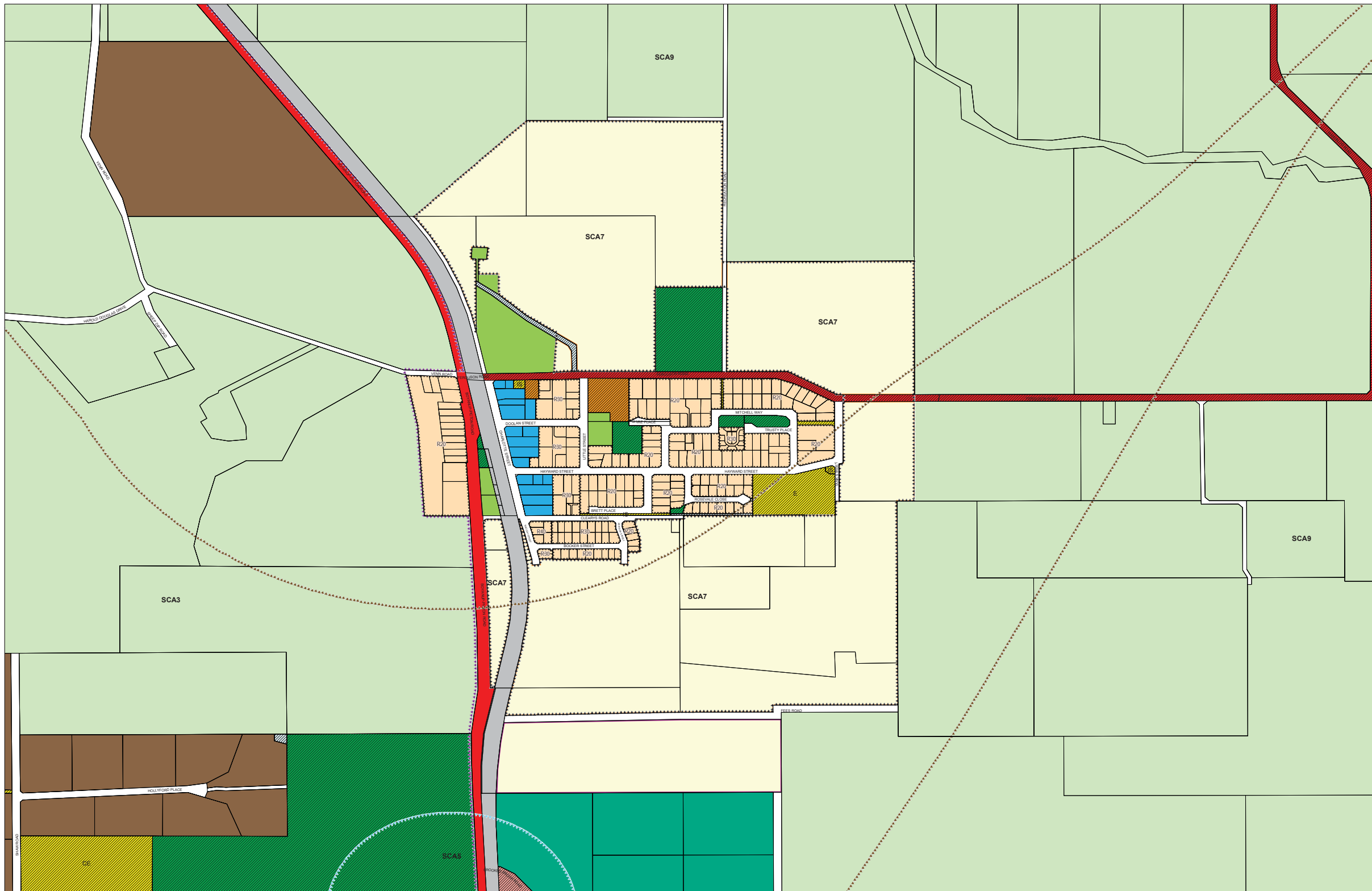


Authorised: T.Servaas
Plot Date: 20 July 2020
G.Gazette: N/A

Local Planning Scheme Map No. 8 of 13
MAP: Dardanup West South Locality

Shire of Dardanup
Local Planning Scheme No. 9
(District Scheme)

DARDANUP LOCALITY - LPS NO.9 - MAP 9



LEGEND

REGION SCHEME RESERVES (GBRS)

Other Regional Roads	Public Purposes
Regional Open Space	A Public Purposes - Airport
Port Installations	HS Public Purposes - High School
Primary Regional Roads	H Public Purposes - Hospital
Railways	P Public Purposes - Prison
State Forests	PU Public Purposes - Public Utilities
Waterways	SU Public Purposes - Special Uses
	TS Public Purposes - Technical School
	U Public Purposes - University

LOCAL SCHEME RESERVES

Civic and Community	Public Purposes
Drainage/Waterway	Cemetery
Environmental Conservation Reserve	Education
Foreshore	Emergency Services
Public Open Space	Government Services
Primary Distributor Road	Infrastructure Services
District Distributor Road	Railways
Local Distributor Road	Special Purpose Reserve
Local Road	

LOCAL SCHEME ZONES

Commercial	Rural
DC District Centre	Rural Residential
General Industry	Rural Smallholdings
Industrial Development	Service Commercial
Light Industry	SUI Special Use
Mixed Use	Tourism
Private Community Purposes	Urban Development
Residential	

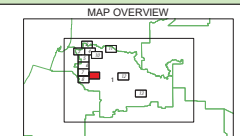
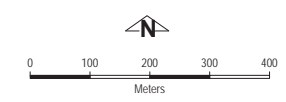
OTHER CATEGORIES
(see scheme text for additional information)

Scheme Area Boundary	
Local Government Boundary	
R20 R Codes	
A1 Additional Uses	
SCA1 Special Control Area - Wanju	
SCA2 Special Control Area - Waterloo Industrial Park	
SCA3 Special Control Area - Dardanup West Rural Residential Area	
SCA4 Special Control Area - Dardanup West / Picton Industrial Expansion Area	
SCA5 Special Control Area - Public Drinking Water Source Area	
SCA6 Special Control Area - Tourism Encouragement Area	
SCA7 Special Control Area - Development Contribution Area	
SCA8 Special Control Area - Flood Prone Area	
SCA9 Special Control Area - Strategic Minerals and Basic Raw Material	

VERSION No 1

Department of Planning, Lands and Heritage
 Produced by GeoSpatial Research and Modelling, Department of Planning, Lands and Heritage.
 Base Information Supplied by the Western Australian Land Information Authority, LI 862-2016-1
 Horizontal Datum - Geocentric Datum of Australia 1994

Shire of Dardanup
 Local Planning Scheme No. 9
 (District Scheme)



Authorised: T.Servaas
 Plot Date: 20 July 2020
 G.Gazette: N/A
 Local Planning Scheme Map No. 9 of 13
 MAP: Dardanup Locality

Shire of Dardanup
 Local Planning Scheme No. 9
 (District Scheme)