



# **A P P E N D I C E S**

## **BUSHFIRE ADVISORY COMMITTEE MEETING**

To be held

**Wednesday, 12<sup>th</sup> March 2025**

**Commencing at 7.00pm**

At

Shire of Dardanup  
Administration Centre Eaton  
1 Council Drive - EATON

This document is available in alternative formats such as:  
~ Large Print  
~ Electronic Format  
Upon request.



# **DRAFT BUSHFIRE RISK MANAGEMENT PLAN 2025-2027**

**Local Emergency Management  
Arrangements**

# Contents

<b>1. ADMINISTRATION.....</b>	<b>4</b>
Endorsement Bushfire Risk Management Plan	4
Document Availability	5
Publication information	5
Amendment Record	5
History of Amendments	6
<b>2. INTRODUCTION.....</b>	<b>7</b>
Background	7
Aim	7
Objectives	7
Legislation, policy and standards	8
<b>3. RISK MANAGEMENT PROCESS .....</b>	<b>9</b>
Roles and responsibilities	10
Bushfire Risk Management System	11
Communication and consultation	11
<b>4. ESTABLISHING THE CONTEXT .....</b>	<b>12</b>
Strategic and corporate framework	12
Community demographics and values	13
Cultural heritage	14
Land use and tenure	15
Economic activities and industry	17
Topography and landscape features	17
Climate and weather	18
Vegetation and fuel	19
Important species and communities	22
Historical bushfire occurrence	23
Current bushfire risk management controls	24
<b>5. ASSET IDENTIFICATION AND RISK ASSESSMENT .....</b>	<b>28</b>
Identifying and assessing systemic risk	28
Local government asset risk profile	28
<b>6. RISK EVALUATION.....</b>	<b>29</b>
Risk acceptance criteria	29
Treatment priorities	29
<b>7. RISK TREATMENT.....</b>	<b>30</b>
Treatment Strategy	30
Treatment Schedule	31
Systemic risk treatment	32
<b>8. MONITORING AND REVIEW .....</b>	<b>33</b>
Monitoring and review	33
Reporting	33

*Shire of Dardanup Bushfire Risk Management Plan*

---

GLOSSARY .....	34
ABBREVIATIONS AND ACRONYMS .....	36
RELATED DOCUMENTS .....	37
APPENDIX A: LOCAL GOVERNMENT WIDE CONTROLS .....	39
APPENDIX B: COMMUNICATION PLAN .....	41
Communication objectives	41
Roles and responsibilities	41
Key Stakeholders for Communication	42
Communications log	44
Engagement Plan	46
APPENDIX C: BIENNIAL REVIEW CHECKLIST .....	47



# 1. Administration

## Endorsement Bushfire Risk Management Plan

The *Bushfire Risk Management Plan* has been developed in accordance with Section 41 of the *Emergency Management Act 2005*, and forms part of the *Local Emergency Management Arrangements* for the Shire of Dardanup and as such should not be read in isolation. The approval of the *Bushfire Risk Management Plan* by Shire of Dardanup Council signifies support of the plan's implementation and commitment to working with risk owners to manage bushfire risk. Approval does not signify acceptance of responsibility for risk, treatments or outcomes on land that is not managed by the Shire of Dardanup.

The development, implementation and revision of this plan is the responsibility of the Shire of Dardanup in consultation with the Office of Bushfire Risk Management, the Local Emergency Management Committee, and other key stakeholders in accordance with the *Emergency Management Act 2005*.

This Bushfire Risk Management Plan has been endorsed on **insert date when endorsement provided** by the Office of Bushfire Risk Management as consistent with the standards detailed in the *Guidelines for Preparing a Bushfire Risk Management Plan 2023*.

This plan is supported by the Office of Bushfire Risk Management, the Shire of Dardanup Local Emergency Management Committee, and endorsed by Council.

**Shire President**

Shire of Dardanup

Chair Local Emergency Management Committee

Date:

**Chief Executive Officer**

Shire of Dardanup

Date:

Disclaimer: This plan has been produced by the Shire of Dardanup in good faith and is derived from sources believed to be reliable and accurate at the time of publication. Nevertheless, the reliability and accuracy of the information cannot be guaranteed and the Shire of Dardanup expressly disclaims liability for any act or omission done or not done in reliance on the information and for any consequences, whether direct or indirect arising from such omission.

## Document Availability

A copy of this plan is available for free at:

- Shire of Dardanup Administration Offices  
(during normal business hours)
  - Council Drive, Eaton
  - Little Street, Dardanup
- Online
  - [www.dardanup.wa.gov.au](http://www.dardanup.wa.gov.au)

## Publication information

Wherever a third party holds copyright in material presented in this publication, the copyright remains with that party. Their permission may be required to use the material.

## Amendment Record

Suggestions and comments from the community and stakeholders can help improve the plan.

Feedback can include:

- What you do and don't like about the plan
- Unclear or incorrect expression
- Out of date information or practices
- Inadequacies
- Errors, omissions or suggested improvements

To forward feedback copy the relevant section, mark the proposed changes and forward it to:

Chief Executive Officer  
Shire of Dardanup  
PO Box 7016  
Eaton WA 6232

or email to:

[records@dardanup.wa.gov.au](mailto:records@dardanup.wa.gov.au)

# History of Amendments

No	Amendment date	Details	Amended by
1	July 2019	2019-2024 Final	Ben Anderson Bushfire Risk Planning Coordinator
2	September 2024	Update to Office of Bush Fire Risk Management template	Melissa Howard Bushfire Risk Management Coordinator
3	November 2024	Review of content and alignment of template with Local Emergency Management Arrangements	Stephen Loiterton Coordinator Health, Emergency and Ranger Services

## 2. Introduction

### Background

This Bushfire Risk Management Plan provides contextual information to inform a structured approach to identifying, assessing, prioritising, monitoring and treating bushfire risk. This plan has been prepared by Shire of Dardanup, encompasses all land within the local government area, and has been written on behalf of all stakeholders within that area. The plan is informed by consultation and communication with land and asset managers that has occurred throughout its history to ensure an informed and collaborative approach to managing bushfire risk.

This plan has been prepared with due consideration of the requirements stated in the *Guidelines for Preparing a Bushfire Risk Management Plan* (the Guidelines) published by the Office of Bushfire Risk Management including the principles described in *ISO 31000:2018 Risk Management*.

The Bush Fire Risk planning program supports local governments to reduce the risk posed by bushfire. This plan will contribute to achieving the objective of the program by:

- Guiding and coordinating a cross-tenure, multi-stakeholder approach to bushfire risk management planning.
- Facilitating the effective use of the financial and physical resources available for bushfire risk management activities.
- Supporting integration between risk owners, strategic objectives and tactical outcomes.
- Documenting processes used to monitor and review the implementation of treatments to ensure risk is managed to an acceptable level.

### Aim

The aim of this plan is to reduce the risk of bushfires in the Shire of Dardanup.

### Objectives

The objectives of this plan are to:

- Document the Shire of Dardanup bushfire risk management
- Identify sources of bushfire risk, and options for reducing the risk
- Provide basis for monitoring and reviewing implementation of treatments to ensure treatment plans are adaptable and risk is managed to an acceptable level
- Provide evidence in support of applications for Mitigation Activity Fund grants

# Legislation, policy and standards

## Emergency Management Act 2005

An Act to provide for prompt and coordinated organisation of emergency management and the management of COVID-19 in the State, and for related purposes. Section 13 of the Act established the State Emergency Management Committee, and Section 18 of the act provides the State Emergency Management Committee authority to prepare State emergency management plans. Of relevance is the State Hazard Plan – Fire.

Also, Section 41 of the Act requires local governments to ensure that arrangements for emergency management in the local government's district are prepared. This plan is one component of the Shire of Dardanup's *Local Emergency Management Arrangements*.

## State Hazard Plan – Fire

The *State Hazard Plan – Fire* places an obligation on local governments to develop and maintain a *Bushfire Risk Management Plan* where the local government area is identified as having a high or extreme bushfire risk. The Shire of Dardanup is identified in the *State Hazard Plan – Fire* as requiring a *Bushfire Risk Management Plan*<sup>1</sup>.

## Bushfire Risk Management Planning Handbook

The handbook provides strategic advice on the management of bushfire risk. The handbook lists a range of legislation, policy and standards that are applicable in the development and implementation of this *Bush Fire Risk Management Plan*<sup>2</sup>.

## Guidelines for Preparing a Bushfire Risk Management Plan

This *Bushfire Risk Management Plan* was prepared using the guidance provided in these Guidelines.

## AS/NZS ISO 31000:2018 Risk Management: Principles and Guidelines

This standard provides guidance applied throughout this plan concerning the risk management approach used.

<sup>1</sup> Appendix G to SEMC. (2024). *State Hazard Plan – Fire*. [Online]  
<https://www.wa.gov.au/government/publications/state-hazard-plan-fire>

<sup>2</sup> Appendix 1 to Department of Fire and Emergency Services. (2024). *Bushfire Risk Management Planning Handbook*.

### 3. Risk Management Process

The bushfire risk management planning process is a cycle guiding the understanding of the context and assessing and treating risks (see Figure 1). Each of these steps is informed by communication and consultation and supported by monitoring and review. The three products produced during the process are the *Bush Fire Risk Management Plan*, *Asset Risk Register* and *Treatment Schedule*.

Further details on the guiding principles and process for the development of this plan can be found in Chapter 2 of the Guidelines.

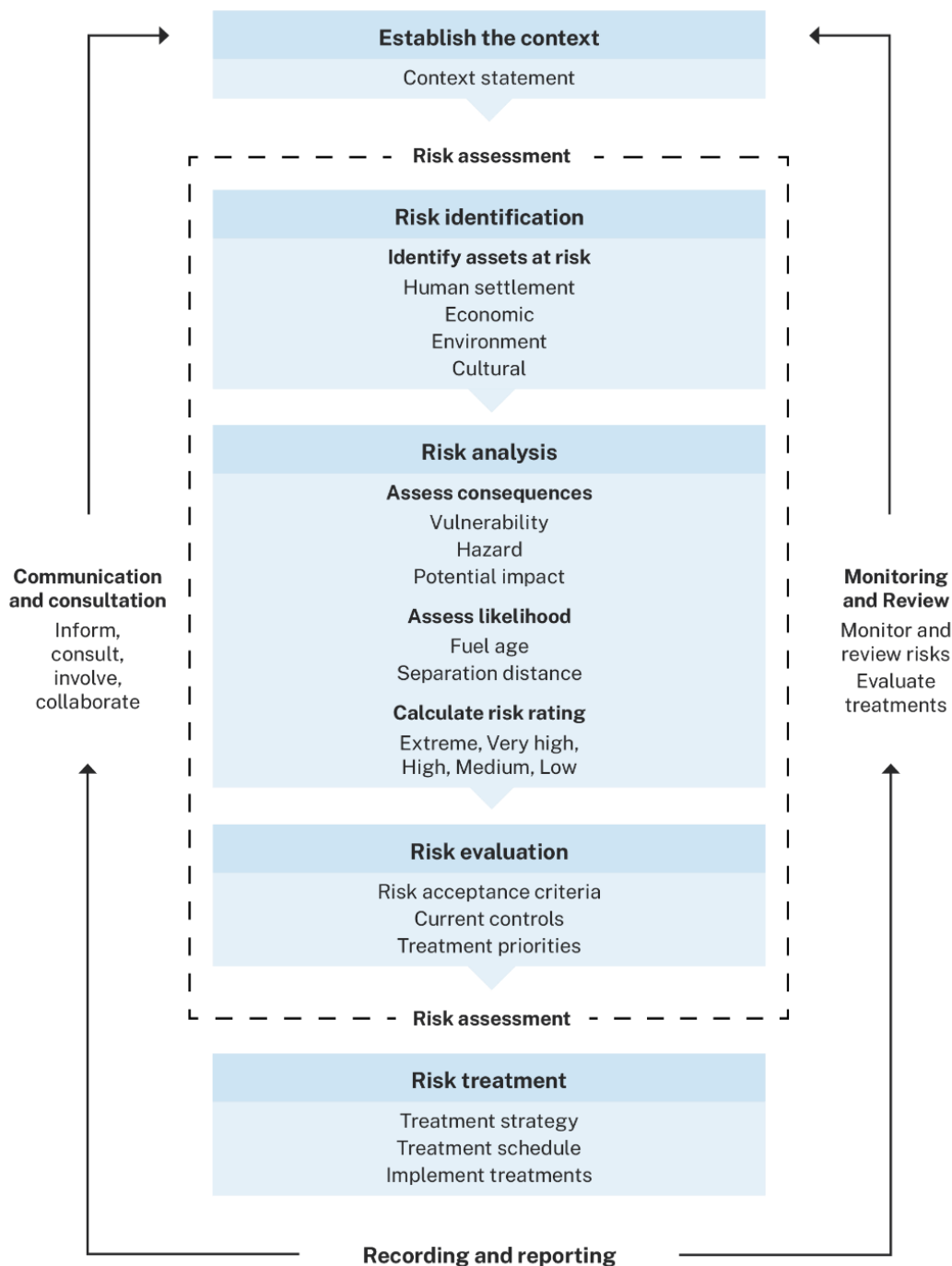


Figure 1. The Bushfire Risk Management planning process

# Roles and responsibilities

The roles and responsibilities of the key stakeholders involved in the development of this plan are outlined in Table 1.

*Table 1 – Roles and responsibilities in the Bushfire Risk Management planning process*

Stakeholder	Roles and Responsibilities
Local Government	Custodian of the plan. Coordinate the development and ongoing review of the plan. Undertake bushfire risk assessment of local government area. Submit the draft plan to Office of Bushfire Risk Management for review and endorsement. Develop and implement a Treatment Schedule for local government managed land. Encourage risk owners to treat identified risks.
Department of Fire and Emergency Services	Contribute to the development and implementation of the plan. Facilitate involvement of state and federal government agencies in the planning process. Undertake treatments on Unmanaged Reserves and Unallocated Crown Land within gazetted town sites. By agreement, implement treatment strategies for other land managers. Endorse Bushfire Risk Management Plans as consist with the Guidelines, Bushfire Risk Management Program and dynamic risk environment. Administer the Mitigation Activity Fund Grants Program.
Department of Biodiversity, Conservation and Attractions	Contribute to the development of the Bushfire Risk Management Plan. Implement their treatment program on Department of Biodiversity, Conservation and Attractions managed land. Provide advice on environmental assets and appropriate treatment strategies for their protection.
Department of Planning, Lands and Heritage	Identify managed assets. Provide advice on management of Aboriginal Cultural Heritage.
Other State and Commonwealth Government agencies and public utilities	Identify managed assets. Provide advice on current risk treatment programs. Contribute to the development of Bushfire Risk Management Plans. Undertake treatments on lands they manage

# Bushfire Risk Management System

This *Bushfire Risk Management Plan* is supported by the *Bushfire Risk Management System*. The system is an online tool developed by the Department of Fire and Emergency Services to support local governments and stakeholders to effectively manage and mitigate bushfire risks within their jurisdictions. The system provides a structured framework for identifying assets at risk, assessing the level of risk, and mitigation actions to reduce the risks.

The system will map assets that are vulnerable to bushfire. Such assets may range from residential and commercial properties to critical infrastructure, cultural heritage sites, and community resources. The mapping feature facilitates an understanding of asset proximity to bushfire-prone areas, enabling a more strategic approach to risk management. It allows the Shire to prioritise mitigations to protect assets based on the assessed risk level, community importance, and economic, social, or environmental value.

The system also tracks and records mitigation treatments implemented to reduce the risk and impact of bushfires on assets. These treatments are determined through application of this plan and ensure proactive measures are in place to mitigate identified risks.

Key bushfire mitigation treatments that are recorded in the *Bushfire Risk Management System* include:

- **Prescribed Burning**  
The burning of vegetation in a controlled and scheduled manner in designated areas to lower fuel loads and minimise the spread of severe fires.
- **Mechanical Fuel Reduction**  
The physical removal or thinning of vegetation using machinery, especially in areas where prescribed burning is not feasible.
- **Chemical Application**  
The use of chemicals to suppress or eliminate flammable vegetation, particularly in firebreaks or around key infrastructure.
- **Firebreaks**  
The establishment of vegetation-free strips to act as barriers that inhibit the spread of fire from one area into another.
- **Fire Access Tracks**  
The establishment and maintenance of tracks through bushland to ensure emergency services can access reserves in an incident or for prescribed burning.
- **Gates and Fencing**  
The installation of gates and fences to limit unauthorised access to bushfire-prone areas, such as bushland reserves.

## Communication and consultation

Communication and consultation are fundamental to the development, implementation and review of the *Bushfire Risk Management Plan*. A *Communication Plan* describing communication with relevant stakeholders at each stage of the bushfire risk management planning process is at Appendix C.



## 4. Establishing the context

This section describes how the characteristics of the Shire of Dardanup that influence bushfire risk and its management. As such, information shown here only relates to the identification, assessment or treatment of bushfire risk. For a more detailed picture of the Shire's emergency management context refer to the *Local Emergency Management Arrangements*.

### Strategic and corporate framework

The vision of the Shire of Dardanup is "The Shire of Dardanup is a healthy, self-sufficient and sustainable community, that is connected and inclusive, and where our culture and innovation are celebrated."<sup>3</sup>

The Shire's *Council Plan 2022-2032* is structured around five performance areas, being:

- **Community**  
We have a safe and vibrant community that is inclusive and welcoming for all ages and interests.
- **Environment**  
There is a healthy and balanced respect for the environment, while retaining our lifestyle values, community spirit and identity.
- **Amenity**  
Our facilities and infrastructure make the shire an attractive and desirable place to live, work and visit.
- **Prosperity**  
The shire has a vibrant, diversified economy built from our pillars of agriculture, forestry, manufacturing, mining and tourism.
- **Leadership**  
We have strong civic leadership supported by responsible and transparent corporate governance.

As stated in the Shire's *Council Plan 2022-2032*, the Shire of Dardanup exists to meet the needs of current and future generations through an integration of environmental protection, social advancement and economic prosperity. This plan contributes to the strengthening of the Shire's capacity to meet those needs and achieve its overall vision by encouraging stakeholders to work together to reduce bushfire risk. The plan also provides guidance on negotiating and selecting treatment strategies for mitigating bushfire risks.

The *Bushfire Risk Management Plan* is a component of the more comprehensive *Local Emergency Management Arrangements*. These arrangements provide overall strategies and guidance on emergencies in general and has an all-hazards approach. The contribution of bushfire to systemic risks is a significant intersection between those arrangements and this plan.

<sup>3</sup> Shire of Dardanup. (2022). Out Plan for the Future. [online]  
<https://www.dardanup.wa.gov.au/documents/209/council-plan-2022-2032>

*Shire of Dardanup Bushfire Risk Management Plan*

The majority of the Shire is within the Rural Zone, except that within or adjacent to town sites and industrial estates. Both the *Local Planning Strategy* and *Town Planning Scheme* have regard to recent bush fire related initiatives, such as the identification of bush fire prone areas, and the implementation of *State Planning Policy 3.7 Planning in Bushfire Prone Areas* (and related guidelines), and *State Planning Policy 3.1: Planning for Bushfire Risk Management*. The requirements for: bushfire hazard level assessments; Bushfire Attack Level assessments; bushfire protection criteria; and Bushfire Management Plans, are components of these strategies/schemes.

The Shire's Chief Executive Officer is responsible for the *Bushfire Risk Management Plan* processes, sustainability and continuity. The Chief Executive Officer is able to delegate all or some of these responsibilities. Accepting that there are multiple stakeholders involved in the effective implementation of the bushfire risk management, it is important to note that the Shire's responsibility is to facilitate the management of the risk of bushfires to the community as supported by the provision of this plan. The Chief Executive Officer shall delegate responsibility for the implementation of this plan as appropriate.

## **Community demographics and values**

There were 14,686 persons in the Shire of Dardanup during the 2021 census. Aboriginal or Torres Strait Islanders account for only 3% of the population. The median age of Shire of Dardanup residents was 40. The sex ratio was 0.4% in favour of females.<sup>4</sup>

Australia was the most common country of birth for Shire residents, with England, New Zealand, South Africa, Philippines and India being the next most common birth countries. Other than English the most common spoken languages at home were Afrikaans, Mandarin, Tagalog, Malay and Italian.<sup>4</sup>

There are 4,080 families residing in the Shire, with an average of 1.9 children each. Single parent families accounted for 14% of the population. Couples without children represented 42% of residents.<sup>4</sup>

There were 6048 private dwellings, with an average of 2.6 persons per household. There were on average 2.1 vehicles per dwelling.<sup>4</sup>

Arthritis, Asthma, Cancer, Dementia and Diabetes were the most common long-term health conditions afflicting Shire of Dardanup residents. With 6.8% having two long-term health conditions, and 3.1% having two or more.<sup>4</sup>

---

<sup>4</sup> Australian Bureau of Statistics. (2021). Dardanup: 2021 census all persons quickstats. [online] <https://abs.gov.au/census/find-census-data/quickstats/2021/LGA52660>

## Cultural heritage

The Shire of Dardanup is rich in both Aboriginal and European history. The name ‘Dardanup’ is derived from that used by the original Aboriginal inhabitants, meaning low lying ground by the water. The Noongar Nation is acknowledged as the traditional custodians of the land. In caring for the land the Noongar people burned country as they moved through to promote growth and attract game.

There are eight places listed in the *Aboriginal Cultural Heritage Register* that are within or adjacent to the Shire of Dardanup<sup>5</sup>. They are listed in Table 2. None of the sites are identified as being a restricted place or have identified cultural sensitivities.

*Table 2: Aboriginal Heritage Register sites in Dardanup*

Reference	Place
4875	A place with artifacts/scatter (intersection of Boyanup-Picton Rd and Bunbury Outer Ring Road)
4880	A place with artifacts/scatter (intersection of Boyanup-Picton Rd and Bunbury Outer Ring Road)
16713	Collie River Waugal. A place of creation/dreaming narrative and water source.
19795	Preston River. A place of creation/dreaming narrative.
19796	Ferguson River. A place of creation/dreaming narrative.
31463	A place with artifacts/scatter <i>Lot 302 Giumelli Rd (N of Paradise River)</i>
38797	Vindictive Drain. A place of creation/dreaming narrative. (watercourse from Taverner Rd to Hynes Rd). <i>Reserve R36868. Lot 5761.</i>
40579	At the end of Chaimberlain Grove. The site is simply referred to as “Testing1”. <i>Reserve R47537 (lots 444 &amp; 2001), Forrest Hwy verge, and a number of residents between Greenough Pl and Chamberlain Gr.</i>

European settlement in Dardanup began with Thomas Little who farmed cattle and grew grain, eventually becoming a wine producer<sup>6</sup>. As a staunch Catholic, Thomas donated land for the construction of a church. Built in the 1850s, the Church of Immaculate Conception was the first Catholic Church built outside the metropolitan area. This has since been rededicated, becoming Thomas Little Hall.

There are 60 places that are identified by the Heritage Council of Western Australia<sup>7</sup> of which four are listed on the *State Heritage Register*, namely:

- St Mary’s Anglican Church, Dardanup
- Thomas little memorial Hall
- Former Dardanup State School (now Don Hewison Centre)
- Wellington Dam

<sup>5</sup> <https://espatial.dplh.wa.gov.au/ACHIS/index.html?viewer=ACHIS>

<sup>6</sup> See <https://dardanupheritagecollective.org.au/stories-of-people/thomas-little/>

<sup>7</sup> <https://inherit.dplh.wa.gov.au/Public/Search/Results?newSearch=True&lgaContains=Dardanup>

## Land use and tenure

The Shire of Dardanup is a medium-sized local government based in the South West of Western Australia, 185km south of Perth and covering 528 km<sup>2</sup>. The district is bordered by the Shire of Harvey to the north, Shire of Collie to the North East, Shire of Donnybrook-Balingup to the South East, Shire of Capel to the South West, and with the City of Bunbury to the West (see Figure 2). The Shire, being located in the South West Region of Western Australia, is part of the Bunbury Wellington sub-region.

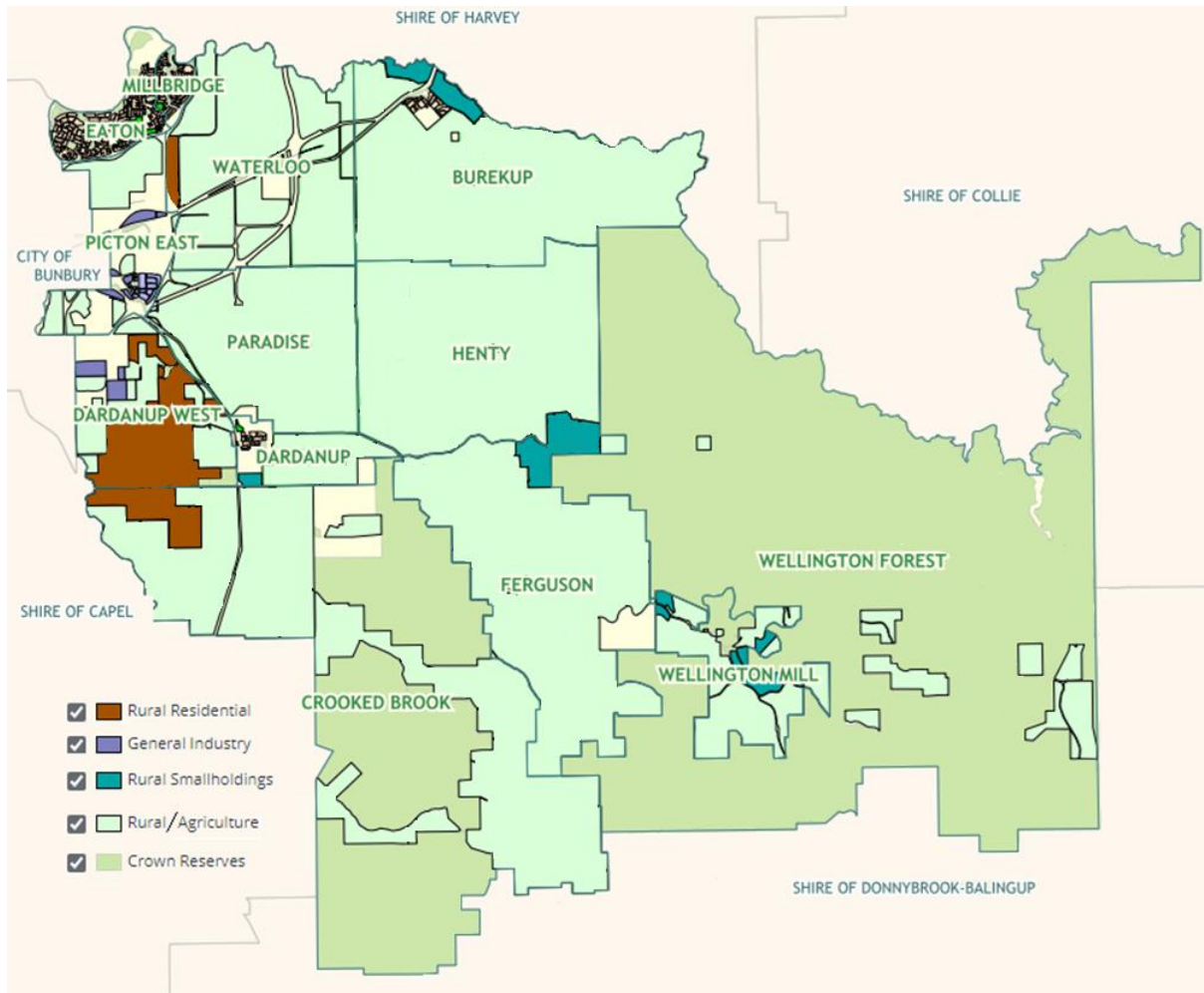


Figure 2: Map of Shire of Dardanup

Within the Shire there are the four main townships of Eaton, Millbridge, Dardanup and Burekup. Rural residential locations of Crooked Brook, Dardanup West, Henty, Waterloo and Wellington Mill make up the remainder of the Shire.

Half of land in the Shire of Dardanup is privately owned, and is used for horticulture, grazing (primarily for beef cattle) and rural living. Crown reserved account for 45% of the Shire. The remainder is a complex mosaic of land tenures with crown land and private land occurring closely, this means that fires often impact on multiple tenures and move through various land uses. It is also noted that the Shire has limited powers and responsibility to enforce compliance on land not under its control, in particular State Government tenured land.

*Shire of Dardanup Bushfire Risk Management Plan*

The Department of Biodiversity, Conservation and Attractions has a long running program of risk management across the public land it manages. Prescribed burns and other mitigation works are key to their approach and this is captured within their fuel age maps, demonstrating years since last burnt. The Shire has worked with the Department to consider their program when preparing this plan.

The Department of Fire and Emergency Services are active within the Shire, delivering some mitigation focused works across the land it manages alongside its other bushfire responsibilities. The Department also has fuel age data for the land it manages and this has been given regard when preparing this plan.

The rural location of Waterloo has been identified for future urban expansion for the Greater Bunbury region. This area is estimated to be approximately 1,100ha and will include residential development, regional and local recreational spaces, public purpose sites, community facilities, commercial and light industrial. The area has been named 'Wanju' and a *District Structure Plan*<sup>8</sup> is prepared by the Shire and the Western Australian Planning Commission to plan for the future development of this locality.

*Table 3: Summary of land management within the Shire of Dardanup*

<b>Land Manager</b>	<b>Local Government Area (%)</b>
Private	52.4
Department of Biodiversity, Conservation and Attractions	44.8
Local Government	0.7
Main Roads	0.4
Water Corporation	0.4
Forrest Product Commission	0.3
South West Development Commission	0.3
Department of Planning, Lands and Heritage	0.2
Other agencies	0.5
Total	100

<sup>8</sup> See <https://www.wa.gov.au/government/publications/wanju-district-structure-plan>

## Economic activities and industry

In 2023 the Bunbury Geopraphe Region, of which the Shire of Dardanup is a part, was estimated to have received 834,000 domestic and international visitors, staying for a total of 2,982,000 nights<sup>9</sup>. Visitors are at greater risk during bushfires given their unfamiliarity with the environs and local risk profile, and, in the case of international visitors, potential language difficulties in conveying risk during a bushfire emergency.

A number of events are held each year with the largest being the annual Bull and Barrel Festival in October. A wide range of other music, cultural and sporting events are held at other times of the year and all bring visitors into the area.

Data from the last census indicated that in the Shire of Dardanup 63% of the population was in the labour force, with 56% in full-time and 33% in part-time employment. Industries in which the community were employed include: hospitals, primary education, supermarket/grocery stores, alumina production, iron ore mining.<sup>10</sup>

One of the largest integrated softwood milling and processing plants in Australia is also located in the Shire of Dardanup (Wespine). The complex produces sawn pine timber and a range of reconstituted wood-based panels (particle board), including melamine faced panels, structural flooring and wet and dry flooring.

The Shire of Dardanup hosts a variety of plantations primarily centered around timber and agricultural products. The region features blue gum (*Eucalyptus globulus*) plantations, which are typically grown for woodchips and paper production. Additionally, there are smaller areas dedicated to softwood plantations, such as pine, used for sawmilling and construction materials. Plantations contribute to bushfire risk by providing dense, continuous, and highly flammable vegetation that supports intense fires and requires consistent management.

## Topography and landscape features

A distinctive landscape feature in the eastern part of the Shire is the Darling Scarp which bi-sects the Shire from north to south along the Darling fault. The elevational range of the Scarp ranges from 330m Australian Height Datum at Mount Lennard down to 120m at Dardanup Conservation Park declining westward to about 60m as it blends with the Swan Coastal Plain. The Swan Coastal Plain ranges from 60m to 5m.

The main river system within the Shire is the Ferguson River. This bi-sects the shire from south-east to the north-west entering the Preston River to the south of Picton. The topography of the river system is undulating with steep slopes ranging from 10% to 30% within the eastern part of the river system. This provides severe limitations to vehicle access and will potentially hinder bushfire suppression activities due to steep ground. Crooked Brook and Henty Brook are minor water systems that flow into the Preston River and Collie River but also have steep slopes within

<sup>9</sup> Tourism Western Australia. (2023). *The Bunbury Geopraphe Region: Overnight visitor factsheet 2023*. [online] <https://www.tourism.wa.gov.au/Publications%20Library/Markets%20and%20research/2023/RDC%20and%20sub-region%20factsheets/Sub%20Region%20Visitor%20Factsheet%202023%20-%20BunGeo.pdf>

<sup>10</sup> Australian Bureau of Statistics. (2021). Dardanup: 2021 census all persons quickstats. [online] <https://abs.gov.au/census/find-census-data/quickstats/2021/LGA52660>



their eastern reaches, which also create severe limitations to vehicle access and will potentially hinder bushfire suppression activities.

The geology of the river systems falls under two different types of valley systems, the Lowden Valley System and the Goodwood Valley System, mapped by the Department of Primary Industries and Regional Development in 1996.

The Lowden Valley System consists of dissected terrain (mostly 40 to 180m deep) where major river systems have eaten into the Darling Plateau, exposing fresh rock, that also occurs along the Darling Scarp. The most common valleys are deeply incised and have moderate to steep slopes and loamy earths. Moderately incised valleys with loams and gravels occur in the upper reaches. Along the valley floors are river flats with loamy earths and alluvial brown deep sands, there are low lateritic slopes with gravels also.

The Goodwood Valley System consists of low (mostly 20 to 50m deep) valley systems which have formed as a result of the dissection of the Darling Plateau by major river systems, such as the Blackwood, Preston and Capel. The valley side slopes (Rosa and Blackwood Subsystems) have gradients between 3 and 25% and are covered with gravels and sands. River terraces with alluvial brown deep sands and alluvial brown loamy earths (Preston and Dardanup Subsystems) are often present on the valley floors with occasional swampy depressions (Layman Subsystem) and raised flats (Bentley Subsystem) while State Forest and bushland cover much of the side slopes.

The steepness of topography, especially around river valleys is a challenge for fire management. This limits egress and access when responding to fires as well as creating localised weather patterns and wind effects that can make fires hard to predict and control.

Topography contributes to bushfire risk by influencing fire rate of spread - and therefore intensity - impeding access for suppression resources and limiting options for fuel reduction, as inappropriate removal of vegetation can lead to erosion and other issues. The influence topography has on bushfire risk is considered in relation to its effect on response access, and as a variable in predicting the potential fire behaviour assets may be exposed to, including the likelihood of significant ember attack.

## **Climate and weather**

Both weather and climate have a significant impact on bushfire risk, promoting the growth of fuel and then the drying of the fuel as well as the chances of fire ignition. Once a fire has started the weather will have significant influence over bushfire behaviour.

The Shire of Dardanup climate is described as Mediterranean, with distinct wet and dry seasons. Rainfall ranges between 800 and 1,250mm across the Shire, while the evaporation range is 300mm to 1,400mm. Winter rainfall comes predominately from rain-bearing, low-pressure systems moving in an easterly direction with an average annual rainfall of around 912mm (based on 83-year data records). Summers are very dry, with December to February receiving a monthly average of less than 16mm of rain.

A general decrease in yearly rainfall is found when compared to the long-term average. A 10% difference was found when comparing the 20-year averages to the long-term average, whilst the difference was 14% between the last 10 years and the long-term averages.

*Shire of Dardanup Bushfire Risk Management Plan*

Although the decrease does not necessarily impact negatively on pastures, it raises concerns for water harvesting and the plantation industry. The reduced rainfall increases soil dryness which influences fire intensity and spread.

The fire season runs from October to May (and peaks between December and March). The Southern WA fire season is typically from November through to April, with the Shire of Dardanup's gazetted Restricted Burning Periods and Prohibited Burning Periods being:

- 1st November to 13th December      Restricted Period (permits required)
- 14th December to 15th March      Prohibited Period
- 16th March to 15th May      Restricted Period (permits required)
- 16th May to 31st October      Unrestricted Period

The above dates can be adjusted by the Shire of Dardanup to reflect the seasonal weather conditions.

Climate change is expected to result in higher average temperatures, reduced rainfall and general drying of the landscape. Interestingly climate change will not be uniform across the State and the Bunbury Geographe Growth Plan<sup>11</sup> suggests that the impact on the area will be less than the impact on Perth, promoting greater tourism and migration into the area. Both scenarios raise bushfire risk, together they represent a potential for significant risk elevation as climate change continues to impact.

## Vegetation and fuel

Fuel is one of the three sides of the fire triangle. Greater levels/density of fuel, the dryer the fuel and the presentation of the fuel all impact the risk of bushfires.

### Street Trees/Parks/Reserves

The Shire of Dardanup manages a collection of street trees, parks and open spaces and bushland reserves. There most significant bushland reserves are Wellington Forest and Crooked Brook Forest, both managed by the Department of Biodiversity, Conservation and Attractions.

Street trees line municipal roads and streets, usually planted on the verge – the area between the road way and property boundary.

Parks and public open spaces are lands that have been reserved for the purpose of formal and informal sport and recreation, preservation of natural environments, and provision of green space for relaxation and social interaction. Such areas include gardens and open parklands, community gardens, corridor links, amenity spaces, community use facilities, and civic commons or squares.

Bushlands reserves can be an area of land that is protected and managed in order to preserve a particular type of habitat and its flora and fauna, which are often rare and endangered or are areas that have not been suitable for domestic development in the past and has been left underdeveloped and now remains as remnant vegetation.

<sup>11</sup> Bunbury Geographe Economic Alliance. (2016). *Bunbury Geographe: Regional Growth Plan, Part 1 – strategy* [online] [https://bgea.com.au/wp-content/uploads/sites/35/2020/06/Bunbury-Geographe-Growth-Plan\\_PART-1-STRATEGY\\_FINAL\\_20161103.pdf](https://bgea.com.au/wp-content/uploads/sites/35/2020/06/Bunbury-Geographe-Growth-Plan_PART-1-STRATEGY_FINAL_20161103.pdf)



## Types

The major vegetation types within the Shire include Jarrah – Marri - Blackbutt forests, Jarrah, Eucalyptus, Marri woodland, and low woodlands of paper bark & tea tree. Areas of the Shire cleared of forest are predominantly agricultural grassland pastures for farming of cattle and milk production. Agricultural lands are predominantly grazed with minimal to no cropping. Grazing in the district occurs such that the fire risk is reduced by January.

Table 4: Major vegetation types

Vegetation Community	Area (ha)	% of Total Area
Cleared Land	26,479.9	50%
Bare areas, Freshwater Lakes	606.03	1%
Low Woodland or open low woodland (Acacia, Banksia, Melaleuca, Agonis species)	4,435.14	8%
Medium Woodland, Jarrah, Eucalyptis, Marri, Tuart, Banksia & Wandoo	7,417.43	14%
Forrest, Jarrah, Marri, Blackbutt	14,021.33	27%
Total	52,660	100%



Figure 3: Jarrah/Marri/Blackbutt forest

Jarrah – Marri - Blackbutt forests and Jarrah – Marri woodland generally have a fast-moving fire with moderate spotting. Depending on the conditions, these fires will reach the canopy and become a crown fire.



*Shire of Dardanup Bushfire Risk Management Plan*



*Figure 4: Paperbark / Tea tree/Heath land*

*Paper Bark - Tea Tree open woodland fires are extremely fast-moving wind driven fires. These fires have extreme intensity and the flame front is short and can be described as flash fires.*



*Figure 5: Banksia/ Jarrah Woodland*

*Banksia trees produce oils that make them highly combustible and have dense layer of leaf litter and grasses intensifying fires.*



# Important species and communities

## Fauna

Table 5 lists critically endangered species that are found in the South-West of Western Australia, and so potentially found within the Shire of Dardanup:

Table 5: List of Critically Endangered Fauna

Scientific Name	Common Name
<i>Anstisia alba</i>	white-bellied frog
<i>Calidris ferruginea</i>	curlew sandpiper
<i>Calidris tenuirostris</i>	great knot
<i>Diomedea amsterdamensis</i>	Amsterdam albatross
<i>Diomedea dabbenena</i>	Tristan albatross
<i>Limosa lapponica menzbieri</i>	bar-tailed godwit (northern Siberian)
<i>Numenius madagascariensis</i>	eastern curlew
<i>Pezoporus flaviventris</i>	western ground parrot
<i>Bettongia penicillata ogilbyi</i>	woylie, brush-tailed bettong
<i>Pseudocheirus occidentalis</i>	western ringtail possum, ngwayir

## Flora

Table 6 lists endangered species that have a distribution that includes the Shire of Dardanup:

Table 6: Endangered Flora

Scientific Name	Family
<i>Acacia flagelliformis</i>	Fabaceae
<i>Caladenia huegelii</i>	Orchidaceae
<i>Caladenia speciosa</i>	Orchidaceae
<i>Carex tereticaulis</i>	Cyperaceae
<i>Craspedia</i> sp. Waterloo (G.J. Keighery 13724)	Asteraceae
<i>Diuris drummondii</i>	Orchidaceae
<i>Drakaea elastica</i>	Orchidaceae
<i>Eleocharis keigheryi</i>	Cyperaceae
<i>Eucalyptus marginata x megacarpa</i>	Myrtaceae
<i>Eucalyptus x mundijongensis</i>	Myrtaceae
<i>Gastrolobium</i> sp. Yoongarillup (S. Dilkes s.n. 1/9/1969)	Fabaceae
<i>Gastrolobium whicherense</i>	Fabaceae
<i>Leucopogon</i> sp. Busselton (D. Cooper 243)	Ericaceae
<i>Lomandra whicherensis</i>	Asparagaceae
<i>Orianthera wendyae</i>	Loganiaceae
<i>Pithocarpa corymbulosa</i>	Asteraceae
<i>Schoenus capillifolius</i>	Cyperaceae
<i>Stylidium paludicola</i>	Stylidiaceae

*Shire of Dardanup Bushfire Risk Management Plan*

<i>Stylidium perplexum</i>	Stylidiaceae
<i>Synaphea polypodioides</i>	Proteaceae
<i>Synaphea</i> sp. Argyle (R. Butcher RB 1323)	Proteaceae
<i>Synaphea</i> sp. Fairbridge Farm (D. Papenfus 696)	Proteaceae

## Historical bushfire occurrence

The past history of fires is a source of valuable information on bushfire risk and lessons for the future, however, factors such as climate change, population growth, changing land usage and other factors leads to an argument that past fires are not a reliable indicator of future risk/fires.

Over the past 5 years the cause of ignition for bushfires that have occurred within the Shire was investigated by the Department of Fire and Emergency Services. A summary of this data is presented in table 7.

*Table 7 – Causes of bushfire over previous 5 years*

	19/20	20/21	21/22	22/23	23/24	Total
Unreported	5	4	7	5	10	31
Suspicious/Deliberate	8	6	9	4	3	30
Burn off fires	11	5	4	3	1	24
Power lines (incl. electrical distribution)	9	0	0	4	5	18
Weather (incl. lightning, high winds, natural combustion)	2	0	4	7	3	16
Campfires/bonfires/outdoor cooking	5	2	0	2	0	9
Reignition of previous fire	5	2	0	1	0	8
Undetermined	2	2	0	3	0	7
Cigarette	0	3	1	1	1	6
Vehicles (incl. Farming Equipment)	2	0	1	0	2	5
Hot works (grinding, cutting, drilling)	0	1	1	1	1	4
Other cause	1	0	0	0	2	3
<b>Total</b>	<b>50</b>	<b>25</b>	<b>27</b>	<b>31</b>	<b>28</b>	<b>161</b>

Human error is responsible for the majority of fires. The accidental ignition or accidental spread of a fire account for 30% of all fires. Such causes include: escaping a planned burn, campfires that get out of hand, cigarette butts, vehicles and farm equipment, and hot works. The most common single cause of bushfires are those suspicious/deliberately lit (19% of all fires).

A particularly notable fire was the Wellington Mill fire of 1950. At the time it was the most significant fire to impact the Ferguson Valley. Many properties were destroyed, roads cut, and livestock lost, drawing fire fighters from neighbouring areas.<sup>12</sup>

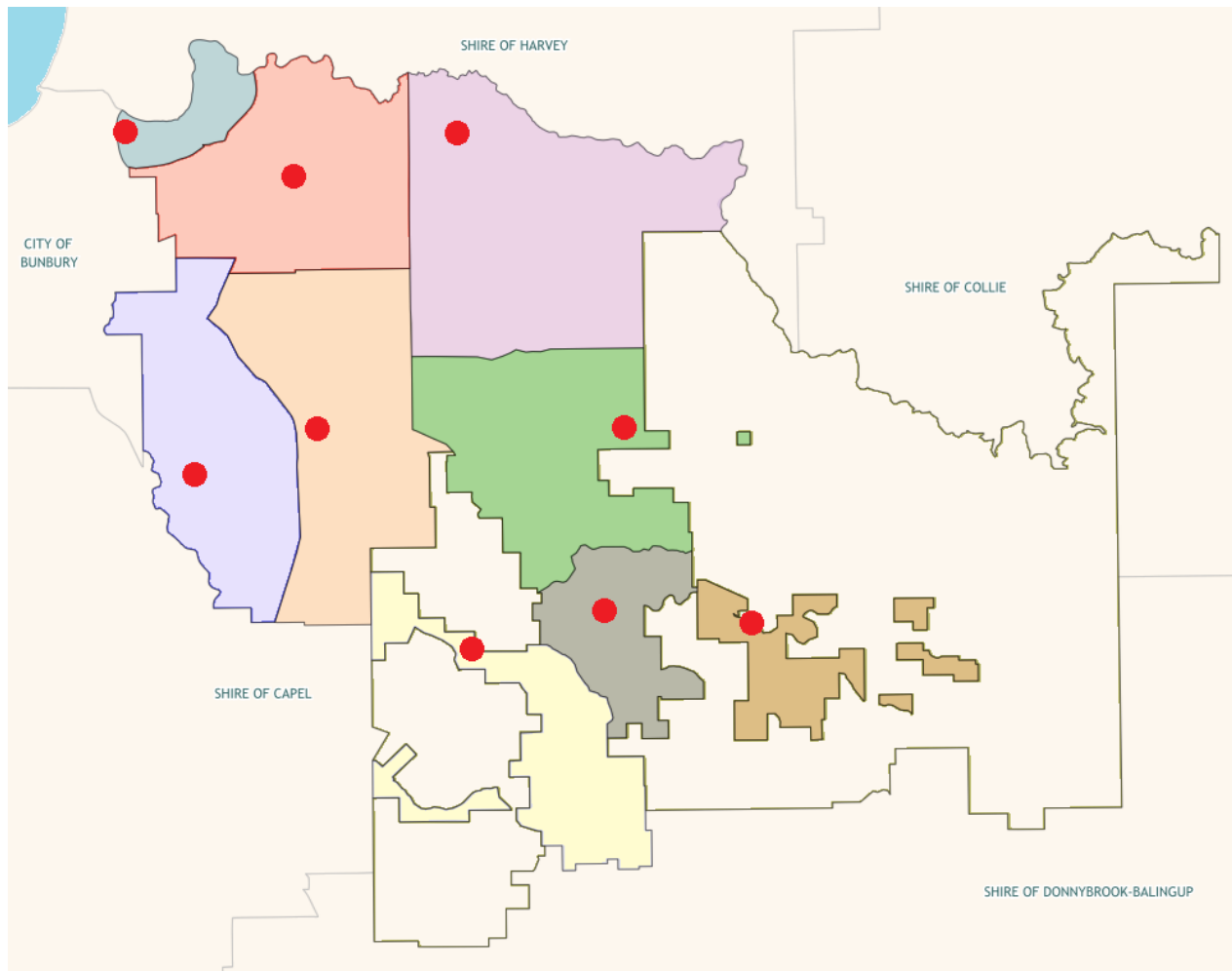
<sup>12</sup> The West Australian. (15 April 1950). *Valley Devastated by Bushfire*. [Online]  
<https://trove.nla.gov.au/newspaper/article/47841614>

# Current bushfire risk management controls

Local Government Wide Controls for reducing bushfire risk are listed in Appendix B.

## Bush Fire Brigades

The Shire of Dardanup has eight Bush Fire Brigades with approximately 330 registered volunteers. Also located in the Shire is the Eaton Volunteer Fire and Rescue Brigade. Figure 6 shows the locations of the fire brigades within the Shire of Dardanup and their primary area of responsibility.



*Figure 6: Map of Fire Brigades*

These brigades are supported by:

- 1 x 3,000 litre 4-wheel drive (3.4) Fire truck
- 2 x 2.4 Fire trucks
- 3 x 1.4 Fire trucks
- 3 x Light Tankers

The Department of Fire and Emergency Services, based on assessments of fire risk, may supplement the brigade vehicles with additional 'high-season' vehicles, hosted at Brigades during the fire season. The Shire has hosted 1 or 2 high-season vehicles over several fire seasons.

In addition, the Department of Fire and Emergency Service Volunteer Fire and Rescue has one country pump and one light tanker to the overall resources.

## **Fire Control Notice**

Section 33 of the *Bush Fires Act* 1954 states that local government may require the occupier of land to plough or clear a fire-break. Landowners must be provided written notice of this requirement through publication of the notice in the *Government Gazette* and a local newspaper. The Shire of Dardanup does required the clearing of fire breaks on properties that meet the criteria.

The notice is reviewed mid-year by the Bush Fire Advisory Committee and published in August.

A process is in place to exempt landowners who present suitable reasons why the construction of a fire break is not required in all, or part, of their property. Applications for exemption are assessed by the local Fire Control Officer and endorsed by the Bush Fire Advisory Committee for Council approval. Exemption may be for one or three years.

The Shire of Dardanup Rangers patrol rural properties to determine that fire breaks have been constructed, and to a suitable standard. Patrols are conducted throughout the period when fire breaks are required per the Fire Control Notice. Notices to improve the standard of fire break construction, or infringements, may be issued for sub-standard or absence of fire break respectively.

## **Mitigation Activity Fund**

The Shire of Dardanup has sought and received funding over several years from the Department of Fire and Emergency Service's Mitigation Activity Fund. The funding is provided to enable local governments to undertake important bushfire mitigation on Crown Lands that they manage on behalf of the State.

The grant is managed by the Bushfire Risk Management Coordinator, a position shared with the Shires of Collie and Capel.

The bushfire mitigation works include:

- Planned fuel reduction burns
- Mechanical fuel reduction/alteration
- Chemical treatments
- Installation of fire access tracks to enable better access to high risk areas and/or better assist residents evacuate in the event of a fire

The history of treatments funded by the mitigation activity grants program include:

- 43 treatments in 2019/20 using grant of \$209,615
- 39 treatments in 2020/21 using grant of \$492,880
- 21 treatments in 2021/22 using grant of \$337,295
- 13 treatments in 2022/23 using grant of \$178,877
- 27 treatments in 2024/25 using grant of \$242,350

## **Roadside Verges**

The Shire endeavours to undertake verge maintenance on its roads within the limitations of its available resources. Where possible, the Shire undertakes mitigation strategies targeting high risk areas in consultation with local brigades, including controlled burns, slashing and spraying to minimise hazards.

In accordance with the Shire of Dardanup *Activities in Thoroughfares and Public Places* Local Law, a person shall not burn part of a thoroughfare without first obtaining a permit or unless acting under the authority of any other written law.

## **Map of Bushfire Prone Areas**

The Shire provides input into the map of bushfire prone areas<sup>13</sup>. Much of the shire is designated to be Bushfire Prone.

## **Responsible Development**

The WA Government's *Bushfire Prone Planning Policy* aims to implement effective risk based land use planning and development to preserve life and reduce the impact of bushfire on property and infrastructure.

The *State Planning Policy 3.7 – Planning for Bushfire Prone Areas* ensures bushfire risk is given due consideration in all future planning and development decisions. As the policy does not apply retrospectively, this plan focuses on identifying existing bushfire risk and establishing an effective treatment plan to manage unacceptable community risks.

The Shire issues Planning and Building approvals in accordance with standards as set out in *Planning Policy 3.7 Planning in Bushfire Prone Areas* and the Building Commission.

---

<sup>13</sup> See <https://www.wa.gov.au/service/community-services/emergency-services/view-map-of-bush-fire-prone-areas>

## Street Trees/Reserves

Mitigation strategies for street trees, parks and open spaces and bushland reserves are summarised in Table 8.

*Table 8: Bushfire Controls*

Streetscapes	<ul style="list-style-type: none"> <li>• Maintain health of trees</li> <li>• Street sweeping (to remove leaves and other detritus)</li> <li>• Spacing between trees to ensure canopy separation</li> <li>• Use of native trees</li> <li>• Assessment of power lines near trees</li> </ul>
Parks and Open spaces	<ul style="list-style-type: none"> <li>• Prescribed burning</li> <li>• Maintain health of trees</li> <li>• Land use planning</li> <li>• Trees planted in isolated pockets within parks</li> <li>• Mowing/slashing grassed areas in and around parks</li> <li>• Irrigation</li> </ul>
Bushland reserves	<ul style="list-style-type: none"> <li>• Prescribed burning</li> <li>• Fire restrictions and prohibitions</li> <li>• Fire access tracks and fire breaks</li> <li>• Litter removal</li> <li>• Weed reduction (spraying or mechanical works)</li> <li>• Arson prevention strategies</li> </ul>



# 5. Asset identification and risk assessment

Assets at risk from bushfire in the Shire are recorded in the *Asset Risk Register* in the *Bushfire Risk Management System*. Assets are divided into four categories: human settlement, economic, climate, and cultural. Each asset has been assigned a bushfire risk rating between low and extreme based on the risk assessment methodology described in the *Guidelines and Handbook*.

## Identifying and assessing systemic risk

Systemic risk refers to the potential impacts of a particular hazard (in this case bushfire) on interconnected systems and networks that sustain communities. It recognises that a single bushfire event can set off a chain reaction with impacts that extend beyond the fire's location. These may affect the social fabric, economy, and environment of the district and can persist long after the fire has been extinguished.

Systemic risks will be considered by the *Local Emergency Management Arrangements*, given that systemic risks span all-hazards, not just bushfire.

## Local government asset risk profile

A summary of the risks assessed is shown in Table 8. This table shows the proportion of assets at risk from bushfire in each risk category at the time this plan was endorsed. This table was correct at the time of publication but may become outdated as risks are treated or additional risks are identified and assessed. A report may be generated from the *Bushfire Risk Management System* to provide the most current risk profile.

Table 9 – Local Government Asset Risk Summary

		Risk Rating				
		Low	Medium	High	V. High	Extreme
Asset Category	Human Settlement	32	148	47	49	129
	Economic	5	22	19	21	12
	Environment	1	1	3	17	0
	Cultural	2	3	0	1	0

## 6. Risk evaluation

### Risk acceptance criteria

The acceptable level of risk for each asset category is shown in Table 10. A risk that is assessed as exceeding these limits will be considered for treatment.

Table 10 – Risk acceptance criteria for bushfire risk

Acceptable risk level	Asset category			
	Human settlement	Economic	Environmental	Cultural
	Medium	Medium	High	High

Risks below the acceptable level do not require treatment during the life of this plan. They will be managed by routine Local Government wide controls and monitored to detect any increase in their risk rating.

### Treatment priorities

The treatment priority for each asset is automatically assigned by the *Bushfire Risk Management System*, based on the asset's risk rating. Table 11 shows how consequence and likelihood combine to give the risk rating and subsequent treatment priority for an asset. The treatment priority assigned in system will help inform decision making for risk acceptability and development of the treatment strategy and schedule.

Table 11 – Treatment priorities

		Consequence			
		Minor	Moderate	Major	Catastrophic
Likelihood	Almost certain	High (3D)	Very High (2C)	Extreme (1C)	Extreme (1A)
	Likely	Medium (4C)	High (3A)	Very High (2A)	Extreme (1B)
	Possible	Low (5A)	Medium (4A)	High (3B)	Very High (2B)
	Unlikely	Low (5C)	Low (5B)	Medium (4B)	High (3C)

## 7. Risk treatment

The purpose of risk treatment is to reduce the potential impact of bushfire on the community, economy and environment. This is achieved by implementing treatments that modify the characteristics of the hazard, the community or the environment to make bushfires less likely or less harmful.

### Treatment Strategy

The *Treatment Strategy* describes the overall approach to managing bushfire risk in the medium to long term. The strategy is shaped by factors such as the distribution of risk in the landscape, the community's values and objectives, stakeholders' mitigation programs and constraints on treatment options. The *Treatment Strategy* helps guide the development of integrated annual treatment schedules.

#### Policy

- *Bush Fires Act 1954* Section 33 notices, including applicable fuel management requirements, firebreak standards and annual enforcement programs
- Declaration and management of Prohibited Burn Times, Restricted Burn Times and Total Fire Bans for the local government
- Public education campaigns and the use of Department of Biosecurity Conservation and Attractions and Department of Fire and Emergency Services state-wide programs, tailored to suit local needs
- State-wide arson prevention programs developed in conjunction with WA Police and Department of Fire and Emergency Services
- State planning framework and local planning schemes, implementation of appropriate land subdivision and building standards in line with Department of Fire and Emergency Services, Department of Planning, Lands and Heritage and Building Commission policies and standards
- Monitoring performance against the *Bushfire Risk Management Plan* and reporting annually to the local government council and Office of Bushfire Risk Management
- The Department of Fire and Emergency Services is responsible for the management of fire prevention of unallocated crown land and unmanaged reserves within gazetted town site boundaries under a memorandum of understanding with the Department of Planning, Lands and Heritage
- Department of Biodiversity, Conservation and Attractions annual mitigation works program (includes mechanical works and prescribed burns that may not directly influence level of risk to a specific asset or group of assets)
- Western Power annual vegetation management and asset inspection activities in Extreme and High Bushfire Risk areas completed by 30 November
- All Fire Management Plans including but not limited to, land developments and estates. Plans are available through the Planning Department at the Shire
- The Shire of Dardanup annual hazard reduction works program (includes, burning, spraying, slashing and pruning in and around established town sites and on strategic rural

reserves). Priority is given to populated town sites first (known works will be captured in the Bushfire Risk Management treatment schedule)

- Water Corporation Bushfire Risk Mitigation Program
- Community “Bushfire Ready” groups facilitated by local resident’s injunction with the Department of Fire and Emergency Services are being developed

## Asset Specific

Asset-specific treatments are implemented to protect an individual asset or group of assets, identified and assessed in this plan as being at risk from bushfire. There are six asset specific treatment strategies:

- Fuel management  
Treatment reduces or modifies the bushfire fuel through manual, chemical and prescribed burning methods.
- Ignition management  
Treatment aims to reduce potential human and infrastructure sources of ignition in the landscape.
- Preparedness  
Treatments aim to improve access and water supply arrangements to assist firefighting operations.
- Planning  
Treatments focus on developing plans to improve the ability of firefighters and the community to respond to bushfire.
- Community Engagement  
Treatments seek to build relationships, raise awareness and change the behaviour of people exposed to bushfire risk.
- Other  
Local government-wide controls, such as community education campaigns and planning policies, will be used to manage the risk. Asset-specific treatment is not required or not possible in these circumstances.

## Treatment Schedule

The *Treatment Schedule* is a list of bushfire risk treatments recorded in the *Bushfire Risk Management System*. It is developed with regard to the outcome of the risk assessment process and treatment strategy and in consultation with stakeholders.

The *Treatment Schedule* covering the Shire of Dardanup has been entered to *Bushfire Risk Management System*. The *Treatment Schedule* will be regularly updated throughout the life of this plan.

Land managers are responsible for implementing agreed treatments on their own land. This includes any costs associated with the treatment and obtaining the relevant approvals, permits or licences to undertake an activity. Where agreed, another agency may manage a treatment on behalf of a land manager.

## Systemic risk treatment

The treatment strategies for systemic risks will be considered as a part of the *Local Emergency Management Arrangements*, given the multi-hazard complications presented by systemic risk.

## 8. Monitoring and review

Monitoring and review processes are in place to ensure that this plan remains current and considers the best available information.

### Monitoring and review

The Shire of Dardanup will monitor the plan and *Bushfire Risk Management System* data to identify any need for change. The plan and data will be reviewed at least every two years to ensure they continue to reflect the local context, assets at risk, level of risk and treatment priorities.

### Reporting

The outcomes of biennial reviews of this plan will be reported to the Office of Bushfire Risk Management. This is required to maintain endorsement of the plan.

Data and information about their Bushfire Risk Management Program will be collated to contribute to the annual Office of Bushfire Risk Management's *Fuel Management Activity Report*.

# Glossary

Asset	Something of value that may be adversely impacted by bushfire. This may include residential houses, infrastructure, commercial, agriculture, industry, environmental, cultural and heritage sites.
Asset category	There are four categories that classify the type of asset – Human Settlement, Economic, Environmental and Cultural.
Asset risk register	A component within the Bushfire Risk Management System used to record the consequence, likelihood, risk rating and treatment priority for each asset identified in the <i>Bushfire Risk Management Plan</i> .
Bushfire	Unplanned vegetation fire. A generic term which includes grass fires, forest fires and scrub fires both with and without a suppression objective.
Bushfire risk management	A systematic process to coordinate, direct and control activities relating to bushfire risk with the aim of limiting the adverse effects of bushfire on the community.
Bushfire risk	The chance of a bushfire igniting, spreading and causing damage to the community or the assets they value.
Consequence	The outcome or impact of a bushfire event.
Landowner	The owner of the land, as listed on the Certificate of Title; or leaser under a registered lease agreement; or other entity that has a vested responsibility to manage the land.
Likelihood	The chance of something occurring. In this instance, it is the potential of a bushfire igniting, spreading and impacting on an asset.
Risk acceptance	The informed decision to accept a risk, based on the knowledge gained during the risk assessment process.
Risk analysis	The application of consequence and likelihood to an event to determine the level of risk.
Risk assessment	The systematic process of identifying, analysing and evaluating risk.
Risk evaluation	The process of comparing the outcomes of risk analysis to the risk criteria in order to determine whether a risk is acceptable or tolerable.
Risk identification	The process of recognising, identifying and describing risks.
Risk treatment	A process to select and implement appropriate measures undertaken to modify risk.
Systemic risk	The impacts of bushfire on the interconnected systems and networks that support community function. It is a product of the disruption caused by fire to the community and its effects may be felt far from the direct impacts of the fire in both time and space.

*Shire of Dardanup Bushfire Risk Management Plan*

Treatment objective	The aim to be achieved by the treatment. Treatment objectives should be specific and measurable.
Treatment priority	The order, importance or urgency for allocation of funding, resources and opportunity to treatments associated with a particular asset. The treatment priority is based on an asset's risk rating.
Treatment Schedule	A report produced within the <i>Bushfire Risk Management System</i> that details the treatment priority of each asset identified in this plan and the treatments scheduled.
Treatment Strategy	The general approach that will be taken to managing bushfire risk, in consideration of the local government context and objectives.
Treatment type	The specific treatment activity that will be implemented to modify risk, for example a planned burn.



# Abbreviations and Acronyms

This plan has been written so as to avoid the use of acronyms and abbreviations, however, other related documents or correspondence may not. Hence, below are a list of relevant acronyms and abbreviations that may be encountered.

AFAC	Australasian Fire and Emergency Services Authorities Council
BFAC	Bush Fire Advisory Committee
BRM	Bushfire Risk Management
BRM Branch	Bushfire Risk Management Branch (an organisational element of the Department of Fire and Emergency Services)
BRM Plan	Bushfire Risk Management Plan
BRMS	Bushfire Risk Management System
DBCA	Department of Biodiversity, Conservation and Attractions
DFES	Department of Fire and Emergency Services
DPLH	Department of Planning, Lands and Heritage
LEMC	Local Emergency Management Committee
OBRM	Office of Bushfire Risk Management (an organisational element of the Department of Fire and Emergency Services)
SEMC	State Emergency Management Committee
SoD	Shire of Dardanup
TEC	Threatened Ecological Community
UCL	Unallocated Crown Land
UMR	Unmanaged Reserve
WA	Western Australia

# **Related Documents**

## **Legislation:**

- Aboriginal Heritage Act 1972
- Biodiversity Conservation Act 2016
- Building Act 2011
- Bush Fires Act 1954
- Conservation and Land Management Act 1984
- Country Areas Water Supply Act 1947
- Emergency Management Act 2005
- Environmental Protection Act 1986
- Environmental Protection and Biodiversity Conservation Act 1999
- Fire Brigades Act 1942
- Fire and Emergency Services Act 1998
- Heritage of Western Australia Act 1990
- Metropolitan Water Supply, Sewerage and Drainage Act 1909
- Wildlife Conservation Act 1950

## **Regulations:**

- Emergency Management Regulations 2006
- Planning and Development (Local Planning Scheme) Regulations 2015

## **State Policies, Plans and Procedures:**

- State Emergency Management Policy
- State Emergency Management Procedures
- State Hazard Plan for Fire
- State Planning Policy 3.7: Planning in Bushfire Prone Areas

## **Standards and Guidelines:**

- AS/NZS ISO 31000:2009 Risk management – Principles and guidelines
- AS 3959-2018 Construction of Buildings in Bushfire Prone Areas
- Guidelines for preparing a Bushfire Risk Management Plan
- Guidelines for Planning in Bushfire Prone Areas and Appendices
- National Emergency Risk Assessment Guidelines (NERAG)
- Guidelines for the safe use of pesticides in non-agricultural workplaces
- A guide to the management of pesticides in LG pest control programs in WA
- A Guide to the Exemptions and Regulations for Clearing Native Vegetation

*Shire of Dardanup Bushfire Risk Management Plan*

---

- A Guide to the Assessment of Applications to Clear Native Vegetation
- A Guide to Burning Under the Native Vegetation Clearing Provisions
- A Guide to Grazing of Native Vegetation
- Guidelines for Plantation Fire Protection
- A Guide to Preventing and Suppressing Bushfires on Organic and Acid Sulfate Soils
- Managing Phytophthora Dieback in Bushland
- A Guide to Constructing and Maintaining Firebreaks
- Building Protection Zone Standards
- National Strategy for Disaster Resilience
- Public Service Circular No.88 Use of Herbicides in Water Catchment Areas
- Code of Practice for Timber Plantations in Western Australia
- Western Australian Emergency Risk Management Guide

Appendix A: Local government wide controls

Control		Action or activity description	Lead agency	Other stakeholder(s)	Notes and comments
01	Shire of Dardanup, Local firebreak and hazard reduction laws ( <i>Bush Fires Act 1954</i> )	Annual Fire Prevention Order	Local Government	Fire Control Officers, brigades and land owners	Firebreak Order reviewed annually and adopted by Council. Its purpose is to ensure land owners understand and comply to firebreak specifications as well as appropriately reducing fuel load and risk on their properties. Notice reviewed annually. Rangers inspect compliance to the notice and fines apply if non-compliant.
02	Shire of Dardanup Prohibited and Restricted burning times ( <i>Bush Fires Act 1954</i> )	Annual Fire Prevention Order	Local Government	Chief Fire Control Officer, Rangers and the public.	Prohibited and Restricted burn times are designed to reduce the risk during very high to catastrophic fire danger rating days. Notice reviewed annually and dates can be subject to change as required by the Chief and Deputy Fire Control Officers.
03	Shire of Dardanup mitigation works	The Shire’s Operations / Works / Parks & Environment team has annual works programs to reduce fuel load and remove hazards.	Local Government	Public (reporting hazards and concern of risk) Shire Parks and Gardens staff Shire Rangers	Shire Operations / Works / Parks & Environment team targets work on strategic risk areas with particular attention paid to past fire incidents or as identified by this <i>Bushfire Risk Management Plan</i> . Work includes, slashing, spraying, mulching, pruning and other mechanical treatments.
04	Department of Fire and Emergency Services unallocated crown land/unmanaged reserve land management	Preparedness, mitigation work conducted on lands owned by Department of Planning, Lands and Heritage and managed by Department of Fire and Emergency Services under a memorandum of understanding	Department of Fire and Emergency Services (Lower South West office)	Department of Biodiversity, Conservation and Attractions, Local Government, Local brigades	Annual budgeting has been completed to include mitigating risk on unallocated crown land/unmanaged reserve land. Lowers South West Bushfire Risk Management Officers have these plans included in their scope of work.
05	Shire of Dardanup, <i>Draft Burn Program</i> (annual indicative plans)	Local Government is working on an annual burn plan for Shire owned or vested reserves.	Local Government	Department of Fire and Emergency Services, Department of Biosecurity, Conservation and Attractions, Local brigades, Public	The Shire’s Operations / Works / Parks & Environment team is tasked with Bushfire Mitigation on Shire reserves. Annual burn plans are being produced. The <i>Bushfire Risk Management Plan</i> will now prioritise the reserves for hazard reduction burns. The <i>Bushfire Risk Management System</i> will be recording information.
06	Department of Biodiversity, Conservation and Attractions <i>Master Burn Plans</i>	The Department of Biodiversity, Conservation and Attractions have a 6 season burn program that is published on their website. Yearly plans are available.	Department of Biodiversity, Conservation and Attractions	Local brigades, Department of Fire and Emergency Services, Local Government	The plans can be accessed via their website, by sharing shape files (Geographic Information Systems) and are communicated at Local Bushfire Advisory Committee, Regional Operating Advisory Committee and other various meetings.
07	Department of Biodiversity, Conservation and Attractions mitigation works	Department of Biodiversity, Conservation and Attractions conduct mulching and other mechanical treatments to reduce fuel load or provide fire access.	Department of Biodiversity, Conservation and Attractions	Department of Fire and Emergency Services, Local Government	No formal plan exists however works are completed as required, upon request or when identified.
08	Water Corporation Bushfire Risk Management Program	Bushfire Risk Management Plan. A Bushfire Risk Management Project is under way for the Water Corp.	Water Corporation	Department of Fire and Emergency Services, Local Government	A plan is currently being developed. High risk areas are identified and treatments planned then completed. Treatments and risk assessments are available through Water Corporation. Some high-risk areas have been identified in the Shire to date.

Shire of Dardanup Bushfire Risk Management Plan

Control		Action or activity description	Lead agency	Other stakeholder(s)	Notes and comments
09	Western Power annual asset inspection and vegetation management program	Western Power Bushfire Plan	Western Power	Department of Biosecurity, Conservation and Attractions, Department of Fire and Emergency Services, Local Government	Annual vegetation management and asset inspections are completed to ensure risk is managed. Full asset inspections are completed every four years.
10	Land sub-division & building (WA Planning Commission)	Requirement for estate, sub-division, and other Fire Management Plans	Local Government	Local Brigades, contractors and Fire Control Officers	Land developers are required to implement a <i>Fire Management Plan</i> to ensure risk is managed and other controls implemented and monitored.
11	Planning in Bushfire Prone Areas	Planning in bushfire prone areas. E.g. State Planning Policy 3.7 and standards.	WA Planning Commission	Department of Biosecurity, Conservation and Attractions, Department of Fire and Emergency Services, Local Government, land owners	Foundation for land use planning. Directs how land use should address bushfire risk management in WA. It aims to preserve life and reduce impact on property and infrastructure. The Shire aligns its policy and standards with SPP 3.7. Bushfire Attack Level assessments are required.
12	Pine Plantation Fire Management Plans	The Forest Product Commission has implemented fire management plans for plantation.	Forest Product Commission	Department of Biosecurity, Conservation and Attractions, Department of Fire and Emergency Services, Local Government	Minimum requirements and controls have been committed to within the plan.
13	State-wide arson prevention programs	Education and awareness campaigns exist across the state for arson.	WA Police	Department of Fire and Emergency Services, Local Government	Participation as required. The Shire participates in campaigns for arson prevention.
14	Bushfire Ready Groups and street meets	Public preparedness and education campaign	Department of Fire and Emergency Services	Local Government, local brigades, Department of Fire and Emergency Services	Bushfire ready facilitators are within the Shire. Working together with Department of Fire and Emergency Services and local government community engagement teams to better prepare the community for bushfire events. Street meets and phone trees have been implemented as a result as well as safe winter burn demonstrations and workshops.

# Appendix B: Communication Plan

This *Communication Plan* supports the development, implementation and review of the Shire of Dardanup *Bushfire Risk Management Plan*. It should document:

- the Communication objectives.
- Roles and responsibilities.
- Key stakeholders engaged in the development of the *Bushfire Risk Management Plan* and *Treatment Schedule*.
- the implementation and review of the plan including: target audiences and key messages at each project stage; communication risks and strategies for their management; and communication monitoring and evaluation procedures.

## Communication objectives

The communication objectives for the development, implementation and review of the *Bushfire Risk Management Plan* are as follows:

- Key stakeholders understand the purpose of the *Bushfire Risk Management Plan* and their role in the planning process.
- Stakeholders who are essential to the bushfire risk management planning process, or can supply required information, are identified and engaged in a timely and effective manner.
- Relevant stakeholders are involved in decisions regarding risk acceptability and treatment.

## Roles and responsibilities

The Shire of Dardanup is responsible for the development, implementation and review of the *Communication Plan*. Key stakeholders support the local government by participating the *Communication Plan* as appropriate. An overview of communication roles and responsibilities follows:

- The Chief Executive Officer is responsible for requesting that the Office of Bushfire Risk Management endorse the *Bushfire Risk Management Plan*.
- Director Sustainable Development and Media Team are responsible for communication of the *Bushfire Risk Management Plan* to the community.
- Bushfire Risk Management Coordinator is responsible for communication between the local government and the Department of Fire and Emergency Services.

## Key Stakeholders for Communication

The following table identifies key stakeholders in bushfire risk management planning process, its implementation and review. These are stakeholders that are identified as having a significant role or interest in the planning process or are likely to be significantly impacted by the outcomes.

Stakeholder	Role or interest	Impact of outcomes	Engagement
Shire of Dardanup	Significant role in plan development, implementation and review. Significant interest as a land manager.	High	Inform, consult, involve, collaborate and empower.
Department of Fire and Emergency Services	Significant role in plan development, implementation and review. Support role in treatment Implementation.	High	Regular engagement & Consultation.
Department of Biodiversity, Conservation and Attractions	Treatment plans, land management, asset identification	High	Regular engagement, Consultation and kept informed.
Local Community and Private Land Owners	Role in plan development, implementation and review. Significant interest as a land manager.	High	Inform, consult and involve
Utility Companies Water Corporation Telstra Western Power	Role in plan development, implementation and review. Significant interest as a land manager. Critical infrastructure interest.	Medium	Inform, consult, involve and collaborate
Leschenault Catchment Group	Role in plan development, implementation and review	Medium	Inform, consult and involve
Leschenault Biosecurity Group	Role in plan development, implementation and review	Medium	Inform, consult and involve
Bush Fire Advisory Committee	Role in plan development, implementation and review	Medium	Inform, consult and involve
Local Emergency Management Committee	Role in plan development, implementation and review	Medium	Inform, consult and involve
Office of Bushfire Risk Management	Significant role in plan development and review	Medium	Inform, consult and involve
Chief Bushfire Control Officer	Role in plan development, implementation and review	High	Inform, consult and involve



## Shire of Dardanup Bushfire Risk Management Plan

Bushfire Brigades and Emergency Services Volunteers	Role in plan development, implementation and review	Medium	Inform, consult, involve, collaborate and empower.
Traditional Owners	Role in plan development, implementation and review	Medium	Inform, consult, involve, collaborate and empower.
Department of Planning Lands and Heritage	Treatment plans, land management, asset identification	High	Regular engagement, Consultation and kept informed.
Main Roads	Treatment plans, land management, asset identification	High	Regular engagement, Consultation and kept informed.
Department of Environment, Water and Regulation	Treatment plans, land management, asset identification	High	Regular engagement, Consultation and kept informed.

# Communications log

This Communications log captures the communications with key internal and external stakeholders that occurred during the development of the *Bushfire Risk Management Plan* and associated Treatment Schedule. Record any significant conversations, community engagement events, emails, meetings, presentations, workshops and other communication initiatives.

## Development of the Plan

<i>When did this communication occur?</i>	<i>Who was the stakeholder or target audience?</i>	<i>What was the purpose of the communication?</i>	<i>What topics were discussed?</i>	<i>What communication method did you use?</i>	<i>Were there any issues or lessons identified?</i>	<i>Was there any follow up required?</i>

## Development of the Treatment Schedule

<i>When did this communication occur?</i>	<i>Who was the stakeholder or target audience?</i>	<i>What was the purpose of the communication?</i>	<i>What topics were discussed?</i>	<i>What communication method did you use?</i>	<i>Were there any issues or lessons identified?</i>	<i>Was there any follow up required?</i>

Shire of Dardanup Bushfire Risk Management Plan

Review of the Plan

<i>When did this communication occur?</i>	<i>Who was the stakeholder or target audience?</i>	<i>What was the purpose of the communication?</i>	<i>What topics were discussed?</i>	<i>What communication method did you use?</i>	<i>Were there any issues or lessons identified?</i>	<i>Was there any follow up required?</i>

# Engagement Plan

This engagement plan outlines the key communication initiatives that will be undertaken during the implementation of the *Bushfire Risk Management Plan*.

What is the timeframe or date for this communication?	Who is the stakeholder(s) or target audience?	Which communication objective(s) does this activity support or achieve?	How are you communicating (e.g. email, meetings) and how often? What resources are required?	What is the key message or purpose that needs to be understood?	Who is responsible for planning and undertaking the communication activity?	What could reduce the effectiveness of the communication?	What will be done to reduce the likelihood of this happening?	How will you know if your communication was successful?

# Appendix C: Biennial review checklist

Annual review checklist to be completed and submitted to the Office of Bushfire Risk Management by 30 May every two years to maintain endorsement of the *Bushfire Risk Management Plan*. This checklist is not required for the initial submission of the plan.

## Correspondence

☐ Cover letter from local government Chief Executive Officer or delegate to Director Office of Bushfire Risk Management with this form completed and attached.

## Bushfire Risk Management Plan

- ☐ Plan objectives remain relevant (see Chapter 1)
- ☐ Content of the context statement reflects current factors affecting bushfire hazard and bushfire risk to the community, economy and environment (see Chapter 3)
- ☐ Figures and tables have been updated to reflect current data in Bushfire Risk Management System (see Chapters 4-7)
- ☐ Treatment strategy remains reflective of community values and strategic priorities (see Chapter 6)
- ☐ Local government wide controls includes current treatment programs in local government area (see Appendix A)
- ☐ Communication Plan has been updated to include planned stakeholder engagement and communication activities for the next planning period (see Appendix B)

## Bushfire Risk Management System

- ☐ All assets identified in the Local Government area have been mapped and risk assessed in the Bushfire Risk Management System.
- ☐ All assets have had a risk reassessment completed in the last 2 years.
- ☐ The treatment schedule includes planned treatments for at least the next 12 months.

**2024/2025 FIREBREAK EXEMPTION APPLICATIONS**

Date	Applicant Name	Assess No.	Lot No.	House No.	Street Road	Suburb Locality	Reason for Impractically	Alternative Fire Prevention Measures	FCO Recommendation	Years	Expiry
06.05.2024	Ian Cartwright	A8208	44	16	Travencore Place	DARDANUP WEST	Area following bridle path to paddock gate	Lawn area regularly mowed and irrigated	Yes	3	2027
23.07.2024	Kelvin Henderson	A8321	3	231	Harold Douglas Drive	DARDANUP WEST	Front corner block containing power pole/pump shed only. Kept green with reticulation and mowed	As Above	Yes	3	2027
13.09.2024	Gavern House	A8153	102	1303	Boyanup Picton Road	DARDANUP WEST	We purchase the adjoining property - Lot 101 Harold Douglas in May 2023. When it came time to install our fire breaks we lost a lot of very good pasture along the adjoining fence line. As both properties are ours it is a waste of very valuable stock feed, and we would like to keep it for stock feed during the long dry spells.	The alternative fire mitigation remedies we have in place are a dam covering part of the area that includes sprinklers irrigation using 40-metre throw sprinklers. The remainder of the boundaries of both properties are serviced by standard width fire breaks maintained by us. We purchased a new holland tractor fitted with a rotary hoe to ensure the fire break are up to standard.	Yes	3	2027

**(Appendix BFAC 8.13A)**

22.08.2024	Glenn Cliffo	A4311	4	17	Bailey Loop	DARDANUP WEST	Location of drains and trees makes it impractical	Will do firebreaks as close to boundary possible and keep vegetation low	Yes	3	2027
13.09.2024	Michael and Brigitte Milligan	A3858	30	50	Japonica View	WELLINGTON MILL	Aspects of fire prevention order for small holdings are impractical, namely: - Topography of land – steep hillside with many granite outcrops situated on boundaries. - Existing large trees on boundary and across the hillside. - Installation of bare earth fire breaks on hillside is dangerous impractical and will require replanting of native vegetation and will cause erosion of hill side	Please see attached diagram. Alternative proposal is: 1) Install chemical fire breaks on steep slopes. 2) All accessible areas on the property will be slashed below 100mm across entire property. 3) Fuel reduction measures will continue, such as burning off when practical and trimming of low hanging branches and removal of flammable debris	Yes	3	2027
9.09.2024	Shaun Johnson	A7277	4	13	South Road	WELLINGTON MILL	Slope of land if ploughed for fire break will cause land erosion. Also block is heavily tree'd at the rear section. Exemption for rear section of the block	Where accessible the block will be slashed by contractor, remainder of the block will be whipper snipped with all fuel gathered and burnt. Where accessible a 3 metre wide fire break will be	Yes	3	2027



**(Appendix BFAC 8.13A)**

								sprayed with Glyphosate.			
12.09.2024	Aaron Storey	A4272	82	31	Harold Douglas Drive	DARDANUP WEST	The grass at the proposed area stays green all summer and I have to rotary hoe it often to maintain the fire break	I will keep the grass mown and short at all times through during the summer.	Yes	3	2027
19.08.2024	David and Susanne Nowland	A8049	2	18	Maguire Place	DARDANUP WEST	Rose bushes along front fence to beautify the area.	Front area is all reticulated, green grass all summer	Yes	3	2027
25.08.2024	Clay Rose	A7063	76	176-204	Collie River Road	BUREKUP	Citrus orchards kept watered, mowed and mulched all summer. Mineral earth breaks create too much dust during the orchard operations	Grass kept mowed, mulched and trees watered all summer	Yes	3	2027
2.09.2024	Helen and Tom Moody	A3019	115	74	Greenwood Heights	FERGUSON	When the sub-division occurred in 1997 fire breaks were not required, trees were planted close to the eastern, northern and southern borders which now preclude establishing fire breaks close to the fence line. The western boundary remains steep and wooded.	There are sprayed fire breaks some metres from the fence line on the eastern, southern and northern (part) boundaries. Neighbours fire breaks (with associated erosion) are all of the northside	Yes	3	2027
12.09.2024	Frank Willis	A3017	113	15	Nyleeta Close	FERGUSON	We are unable to put fire breaks on our north, east and part of our southern boundary due to the	We propose to continue with the previously approved approach to locating our fire breaks as	Yes	3	2027

**(Appendix BFAC 8.13A)**

							presence of established trees. This has been and will continue to be permanent situation. With council permission, our fire breaks have been located a few metres inside the boundary over the past 25 years since we bought the block. We propose to continue this practice and therefore request another amendment to the requirement to place fire breaks on the boundaries, which we cannot do	outlined above and illustrated in the attached map of out property			
12.09.2024	Richard Harvey	A4269	77	50	Harold Douglas Drive	DARDANUP	Shire's Fire prevention requirements will be adhered to	All trees and bushes will be kept to shires recommended requirements for fire breaks. Good bore water available, pump and back up pumps always available, as well as generators	Yes	3	2027
12.09.2024	Terrina Di Candilo	A8071	1	3 & 7	Hollyford Place	DARDANUP WEST	Note: This is an exemption from exemption granted last year. Just like a home in town, we have created a front yard that is lawn and	Fire breaks to be installed around the rest of the boundary as attached map	Yes	3	2027

**(Appendix BFAC 8.13A)**

							garden up to our boundary fence. The retic and grass provide a good fire prevention. This exemption is just for the boundary that faces Hollyford Place. We will still maintain fire breaks on all external paddocks over the rest of our 5 acres				
17.09.2024	Andrew White	A11205	340	828	Crooked Brook Road	CROOKED BROOK	My house is approximately 9 metres from the roadside boundary. It is surrounded by reticulated green lawn and garden bed as is the roadside verge. The Crooked Brook forms another boundary to the garden. It is perpetually green. As the dwelling is within 20 metres of the boundary, the 20 metre asset protection zone cannot be satisfied.	A fire break will be installed as it was last year along the remaining boundary that is not watered and kept green	YES	3	2027
17.9.2024	Simon Wesley	A8378	10	351	Wellington Mill Road	WELLINGTON MILL	Northern boundary with Davies Block is not accessible and steep with erosion risk if disturbed. The area is mainly grass running	Over the last 20 years we have reduced the fuel load on our northern boundary and the grass is kept	YES	3	2027

## (Appendix BFAC 8.13A)

							down to the Ferguson River.	short by native animal's spring and winter, and dies off in summer. We have installed 110k litre tank for firefighting and supply for BFB			
17.9.2024	Dylan Genefini	A11620	5	235	Garvey Road	DARDANUP WEST	Impractical to rotary hoe the property as it would inhibit access as area would be become undrivable for most vehicles and for my mowing equipment to maintain property if regrowth occurs. Also, I do not use poisons on my property	Front half of property boundaries are reticulated and maintained and mowed to a minimum level at a maximum of every 2 weeks and one boundary is bounded by driveway material. Rear of property not reticulated and is maintained by mowing to a minimum level at a maximum of 2 weeks whilst still naturally growing.	NO	3	2027
17.09.2024	Sydney Graham	A8300	11	14743	Southwest Highway	PICTON EAST	The property consists of loose sand and when bare, blows on to the neighbouring caravan park with the easterly winds prompting complaints from the residents.	Slashing and grazing with animals.	YES	3	2027
17.09.2024	Mark Panizza	A8260	24	25	Recreation Road	DARDANUP	The properties on the attached schedule are flood irrigated during the summer season	Properties are flood irrigated during the summer season	YES	3	2027

**(Appendix BFAC 8.13A)**

17.09.2024	Mark Panizza	A8184	16	-	Boyanup-Picton Road	DARDANUP	As above	As above	YES	3	2027
17.09.2024	Mark Panizza	A4132	25	-	Ferguson Road	DARDANUP	As above	As above	YES	3	2027
17.09.2024	Mark Panizza	A4132	103	42	Ferguson Road	DARDANUP	As above	As above	YES	3	2027
25.09.2024	Corey Scott	A11935	8	5	Tweed Chase	CROOKED BROOK	Property is regularly mowed and manicured to a height of 40mm to 60mm throughout the year. All boundaries are irrigated via automatic reticulation all through the watering period.	N/A	YES	3	2027
19.09.2024	Ellen Jones	A7225	8	79	South Road	Wellington Mill	Wet and boggy terrain	Firebreak to go around this boggy area rather than through it	YES	3	2027
25.09.2024	Greg Bishop	A3702	85	146	Padbury Road	Dardanup West	Front boundary from gateway approx. 15m east to western boundary, area is loose black top soil type sand that once turned over becomes dust issue blowing onto house.	Area will be kept mown over the summer and watered in areas.	YES	3	2027
24.09.2024	Jeffrey O'Donnell	A12203	507	82	Killarney Road	Dardanup West	Rear of property covered in native paperbark trees, unable to put firebreak amongst trees.	Firebreak around inside perimeter of trees as per diagram. No firebreak at front due to reticulated grass-kikuyu-throughout entire restricted period	YES	3	2027

**(Appendix BFAC 8.13A)**

27.09.2024	George Loverock	A11616	1	211	Garvey Road	Crooked Brook	By cutting a firebreak will cause a dusty environment, will need to remove current bushes and trees to install required firebreak	My property is entirely manicured. Yard is entirely mowed lawn, mowed weekly. The block is reticulated and has 7x18mm taps with hose outlets along boundaries. Front and side verges are mowed weekly.	YES	3	2027
30.09.2024	Michael Dycer	A11503	20		Carlaminda Road	Ferguson	Lot 20 is a very small block of land approximately 3000m2 Maintaining a fire break is impractical	I will maintain the road verge along Carlaminda Road on my boundary. Animals will be grazing the paddock to keep fuel load to a minimum.	YES	3	2027
30.09.2024	Paul Lydon	A8249	107	48	Vera Place	Dardanup West	The vegetation in our paddock has not been slashed to less than the standard as it is planned to feed livestock from January through to May each year	Fire breaks are sprayed and rotary hoed. Grass around the house is green and well maintained. In case of a grass fire we have 1000 litre portable fire unit and a bore with reticulation and a generator as a back up power source.	YES	3	2027
30.09.2024	Benoit & Elizabeth Lassonde	A11936	9	15	Tweed Chase	Crooked Brook	1/3 of the property is irrigated land that is watered and maintained in a non-flammable state. The	Entire fence line is sprayed with a suitable herbicide to prevent growth. The land is regularly	YES	3	2027

**(Appendix BFAC 8.13A)**

							remainder of the property is maintained and kept below the height of 100mm	maintained to be kept below the height of 100mm. All firewood piles are stored away from our dwelling. 1/3 property has regular irrigation as illustrated.			
30.09.2024	Petrina Graco	A10814	303	9	Morellini Way	Crooked Brook	Lawned and mowed area on Morellini Way roadside is kept irrigated during summer and mowed all year round (south area)	Dardanup West fence line (wst) Garvey Road side (nrth) Back of property (east) are all done by contractor fire break company as per request from shire.	YES	3	2027
30.09.2024	Jamie Wadey	A3853	24	41	Japonica View	Wellington Mill	Two locations are impractical to create a boundary fire break. Existing granite outcrop along south facing boundary & tree line along north facing boundary	The following prevention measures have been adopted: Maintain a fire break as close as practical to the impractical area (orange highlighted lines) Property has cleared fire breaks which protect the main structures as highlighted in blue. Gutters on all structures are cleared and	YES	3	2027




**(Appendix BFAC 8.13A)**

								<p>maintained on a annual basis.</p> <p>All structures have easily accessible water sources, with a total of 4 rain water tanks. In addition water can be pumped from the dam to replenish water tanks (purple circles on map)</p> <p>The property has an emergency evacuation plan that indicates two exit points at either end of Japonica view</p>			
30.09.2024	Matthew Cann	A11208	52	103	King tree road	Wellington Mill	Very steep terrain, there are unacceptable erosion impacts from previous experience. Any large rain event strips topsoil and I have to implement erosion and drainage controls that are unsustainable.	Mow pasture to 1 inch or less, keeping all other dead or flammable vegetation away from area. This will be kept at least 2 M wide. Chemical spray along boundary.	YES	3	2027
30.09.2024	Hayley Thompson	A7154	451	22	Pile Road	Ferguson	House block to be exempt Fuel has been removed Vegetation controlled	Independent water supply available Lawn and garden well maintained.	YES	3	2027
30.09.2024	John Banks	A4139	51		Eastern Rise	Henty	As previously advised, the property consists	Clearly, where wet areas are involved,	YES	3	2027

**(Appendix BFAC 8.13A)**

							of several areas of swamp and streams in juxtaposition to the boundaries, making conventional fire break applications impossible. (Where access is available to boundaries, normal fire break installation is applied.)	the risk of fire is either negated or severely reduced. As stated above, conventional fire breaks are applied wherever possible.			
30.09.2024	Chris Bouteloup	A10798	1	927	Crooked Brook Road	Crooked Brook	The area is in open paddock abutting a road and is too low and wet to get a tractor or ATV. On without getting bogged within the relevant time period.	Access across the paddock is available throughout the fire season. The paddock abouts a wide gravel road trafficable and effective as a regular fire break.	YES	3	2027
30.09.2024	Lee Hutton	A3658	89		Coolabah Cove	West Dardanup	Due to a access road either side of the impacted area there is a fire break of over 2 meters	Grass cut and sprayed and burnt prior to the closed burn season.	YES	3	2027


 <p>Shire of Dardanup</p>	<p align="center"><b>REQUEST FORM FIRE PREVENTION &amp; FIRE BREAK EXEMPTION FORM 82</b></p>	<p align="center">6/5/24 PSS Date stamp</p>								
<p><b>Part 1 Property Details</b></p>										
<p>Please provide the details of the property you are requesting an exemption/variation of fire prevention measures on</p>	<table border="1"> <tr> <td>Lot 44</td> <td>House No 16</td> <td>S. of Road Name Travencore Place</td> </tr> <tr> <td colspan="3">Suburb/Locality Dardanup West</td> </tr> </table>		Lot 44	House No 16	S. of Road Name Travencore Place	Suburb/Locality Dardanup West				
Lot 44	House No 16	S. of Road Name Travencore Place								
Suburb/Locality Dardanup West										
<p><b>Part 2 Requested by</b></p>										
<p>Details of person making request, in accordance with the Bush Fire Act 1954 and the Shire of Dardanup Fire Prevention Order</p>	<table border="1"> <tr> <td colspan="2">Name Ian Cartwright</td> </tr> <tr> <td colspan="2">Daytime Contact Phone Number [REDACTED]</td> </tr> <tr> <td colspan="2">Postal Address [REDACTED] [REDACTED]</td> </tr> <tr> <td colspan="2">Email Address [REDACTED]</td> </tr> </table>		Name Ian Cartwright		Daytime Contact Phone Number [REDACTED]		Postal Address [REDACTED] [REDACTED]		Email Address [REDACTED]	
Name Ian Cartwright										
Daytime Contact Phone Number [REDACTED]										
Postal Address [REDACTED] [REDACTED]										
Email Address [REDACTED]										
<p><b>Part 3 Reason for Request</b></p>										
<p>Please provide details why you consider the required or standard fire prevention works to be impractical at the property described in Part 1</p>	<p>area following bridge path to providers gate</p>									
<p><b>Part 4 Alternative Proposal</b></p>										
<p>Please provide details of the alternate fire prevention measures to be taken to mitigate the properties fire risk</p>	<p>lawn area regularly mowed and irrigated</p>									
<p><input checked="" type="checkbox"/> I have included a plan of the property, detailing the proposed fire prevention measures. Please note: If a plan is not included the application will not be accepted.</p>										

Part 5 Duration of Exemption	
Please indicate the time frame for this exemption/variation	<div style="margin-bottom: 10px;"> <input type="checkbox"/> 1 year (12 months)         </div> <div> <input checked="" type="checkbox"/> 3 years (Where alternative fire prevention measures can not be remedied within 12 months)         </div> <div style="margin-top: 10px;">           Reason/Details  <div style="border: 1px solid black; padding: 5px; min-height: 40px;">             Area is always maintained           </div> </div>
Part 6 Declaration by Bush Fire Control Officer	
Bush Fire Control Officer to complete	<div style="margin-bottom: 10px;">           Bush Fire Control Officers Name  <div style="border: 1px solid black; padding: 5px;">Neil Dyer</div> </div> <div style="margin-bottom: 10px;">           District/Brigade  <div style="border: 1px solid black; padding: 5px;">West Dardanup</div> </div> <p>I have carried out an inspection of the property described in Part 1 for an exemption.</p> <p>I hereby;</p> <div style="margin-bottom: 10px;"> <input checked="" type="checkbox"/> Recommend         </div> <div> <input type="checkbox"/> Do Not Recommend         </div> <p style="margin-top: 20px;">this property to have the Firebreak Variation/Exemption granted in accordance with the attached plan.</p> <div style="display: flex; justify-content: space-between; margin-top: 10px;"> <div style="width: 60%;">           Bush Fire Control Officers Signature  <div style="border: 1px solid black; padding: 5px;"> </div> </div> <div style="width: 35%;">           Date  <div style="border: 1px solid black; padding: 5px;">6-5-24</div> </div> </div>
Part 7 Declaration by Applicant	
Applicant to complete  Please note: Part 6 <u>must</u> be signed off by your local Fire Control Officer before submitting your application	<div style="margin-bottom: 10px;">           Applicants Name  <div style="border: 1px solid black; padding: 5px;">Ian Cartwright</div> </div> <p>I accept that this application <u>must</u> be counter-signed by the Bush Fire Control Officer for the District in which the land is situated to signify his agreement to the variation.</p> <p>If permission is not granted by the Council or duly Authorised Officer, I agree to comply with the Shire of Dardanup Fire Break Order.</p> <p>I accept that my application for a Fire Prevention and Fire Break Exemption must be submitted to the Shire of Dardanup no later than 30 September each year.</p> <div style="margin-bottom: 10px;"> <input checked="" type="checkbox"/> Owner of Land         </div> <div> <input checked="" type="checkbox"/> Occupier of Land         </div> <div style="display: flex; justify-content: space-between; margin-top: 10px;"> <div style="width: 60%;">           Applicants Signature  <div style="border: 1px solid black; padding: 5px;"> </div> </div> <div style="width: 35%;">           Date  <div style="border: 1px solid black; padding: 5px;">6/5/24</div> </div> </div>
Part 8 OFFICE USE ONLY	
<div style="display: flex; justify-content: space-between; align-items: flex-start;"> <div style="width: 30%;">           Applicant Notified:         </div> <div style="width: 40%;"> <input type="checkbox"/> Yes      <input type="checkbox"/> No         </div> <div style="width: 30%;"></div> </div> <div style="display: flex; justify-content: space-between; margin-top: 10px;"> <div style="width: 30%;">           Name of Officer  <div style="border: 1px solid black; height: 25px;"></div> </div> <div style="width: 30%;">           Signature  <div style="border: 1px solid black; height: 25px;"></div> </div> <div style="width: 30%;">           Date  <div style="border: 1px solid black; height: 25px;"></div> </div> </div>	







 <p>Shire of Dardanup</p>	<b>REQUEST FORM FIRE PREVENTION &amp; FIRE BREAK EXEMPTION FORM 82</b>	<p>23/8/24 RS</p> <p>Date stamp</p>												
<p><b>Part 1 Property Details</b></p> <p>Please provide the details of the property you are requesting an exemption/variation of fire prevention measures on</p>	<table border="1"> <tr> <td>Lot</td> <td>House No</td> <td>Street/Road Name</td> </tr> <tr> <td></td> <td>231</td> <td>HAROLD DOUGLAS DRIVE</td> </tr> <tr> <td colspan="3">Suburb/Locality</td> </tr> <tr> <td colspan="3">DARDANUP WEST</td> </tr> </table>		Lot	House No	Street/Road Name		231	HAROLD DOUGLAS DRIVE	Suburb/Locality			DARDANUP WEST		
Lot	House No	Street/Road Name												
	231	HAROLD DOUGLAS DRIVE												
Suburb/Locality														
DARDANUP WEST														
<p><b>Part 2 Requested by</b></p> <p>Details of person making request, in accordance with the <i>Bush Fire Act 1954</i> and the Shire of Dardanup Fire Prevention Order</p>	<table border="1"> <tr> <td>Name</td> </tr> <tr> <td>KEVIN HENDERSON</td> </tr> <tr> <td>Daytime Contact Phone Number</td> </tr> <tr> <td></td> </tr> <tr> <td>Postal Address</td> </tr> <tr> <td></td> </tr> <tr> <td></td> </tr> <tr> <td>Email Address</td> </tr> <tr> <td></td> </tr> </table>		Name	KEVIN HENDERSON	Daytime Contact Phone Number		Postal Address			Email Address				
Name														
KEVIN HENDERSON														
Daytime Contact Phone Number														
Postal Address														
Email Address														
<p><b>Part 3 Reason for Request</b></p> <p>Please provide details why you consider the required or standard fire prevention works to be impractical at the property described in Part 1</p>	<table border="1"> <tr> <td>FRONT CORNER BLOCK. CONTAINING. POWER POLE/PUMP SHED. ONLY. KEPT GREEN WITH RETICULATION AND MOWED.</td> </tr> <tr><td> </td></tr> <tr><td> </td></tr> <tr><td> </td></tr> <tr><td> </td></tr> </table>		FRONT CORNER BLOCK. CONTAINING. POWER POLE/PUMP SHED. ONLY. KEPT GREEN WITH RETICULATION AND MOWED.											
FRONT CORNER BLOCK. CONTAINING. POWER POLE/PUMP SHED. ONLY. KEPT GREEN WITH RETICULATION AND MOWED.														
<p><b>Part 4 Alternative Proposal</b></p> <p>Please provide details of the alternate fire prevention measures to be taken to mitigate the properties fire risk</p>	<table border="1"> <tr> <td>AS ABOVE</td> </tr> <tr><td> </td></tr> <tr><td> </td></tr> <tr><td> </td></tr> <tr><td> </td></tr> <tr><td> </td></tr> <tr><td> </td></tr> </table> <p><input type="checkbox"/> I have included a plan of the property, detailing the proposed fire prevention measures</p>		AS ABOVE											
AS ABOVE														



## Part 5 Duration of Exemption

Please indicate the time frame for this exemption/variation

☐

1 year (12 months)

☒

3 years (Where alternative fire prevention measures can not be remedied within 12 months)

Reason/Details


## Part 6 Declaration by Bush Fire Control Officer

Bush Fire Control Officer to complete

Bush Fire Control Officers Name

NEIL DYER

District/Brigade

DARDANUP WEST

I have carried out an inspection of the property described in Part 1 for an exemption.

I hereby:

☒


Recommend

☐

Do Not Recommend

This property to have the Firebreak Variation/Exemption granted in accordance with the attached plans.

Bush Fire Control Officers Signature



Date

5-8-24

## Part 7 Declaration by Applicant

Applicant to complete

Please note: Part 6 must be signed off by your local Fire Control Officer before submitting your application

Applicants Name

KELVIN HENDERSON

I accept that this application must be counter-signed by the Bush Fire Control Officer for the District in which the land is situated to signify his agreement to the variation.

If permission is not granted by the Council or duly Authorised Officer, I agree to comply with the Shire of Dardanup Fire Break Order.

I accept that my application for a Fire Prevention and Fire Break Exemption must be submitted to the Shire of Dardanup no later than 30 September each year.


☒

Owner of Land

☐

Occupier of Land

Applicants Signature



Date

23-7-2024

## Part 8 OFFICE USE ONLY

Applicant Notified:

☐

Yes

☐

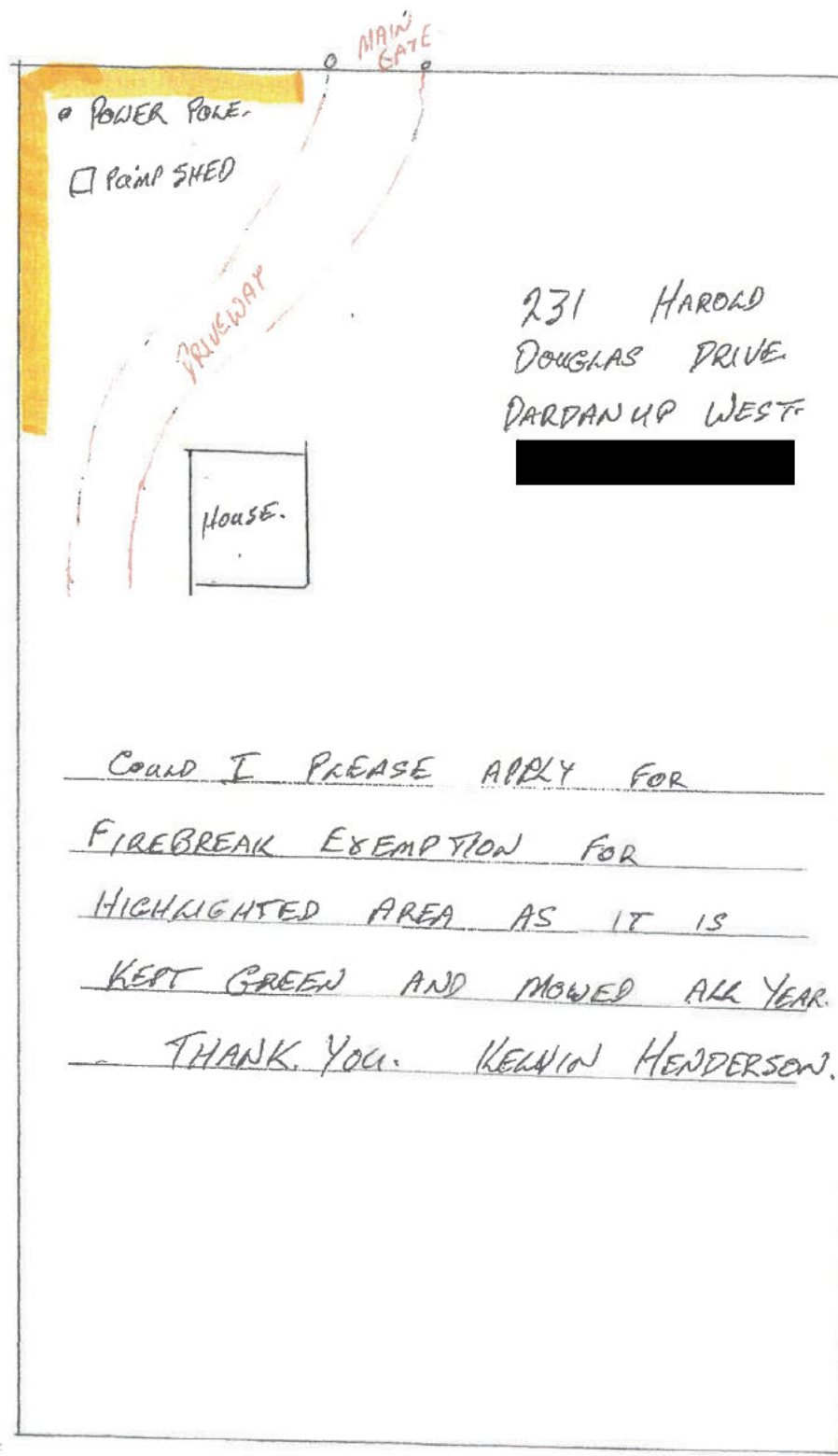
No


Name of Officer:

Signature

Date





 <p>Shire of Dardanup</p>	<b>REQUEST FORM FIRE PREVENTION &amp; FIRE BREAK EXEMPTION FORM 82</b>	<p>13/9/24 P&amp;S</p> <p>Date stamp</p>						
<b>Part 1 Property Details</b>								
<p>Please provide the details of the property you are requesting an exemption/variation of fire prevention measures on</p>	<table border="1"> <tr> <td data-bbox="532 310 634 384"> <b>Lot</b> 102         </td> <td data-bbox="667 310 776 384"> <b>House No</b> 1303         </td> <td data-bbox="808 310 1365 384"> <b>Street/Road Name</b> Boyanup-Picton Road         </td> </tr> <tr> <td colspan="3" data-bbox="532 384 1365 468"> <b>Suburb/Locality</b> Dardanup West         </td> </tr> </table>		<b>Lot</b> 102	<b>House No</b> 1303	<b>Street/Road Name</b> Boyanup-Picton Road	<b>Suburb/Locality</b> Dardanup West		
<b>Lot</b> 102	<b>House No</b> 1303	<b>Street/Road Name</b> Boyanup-Picton Road						
<b>Suburb/Locality</b> Dardanup West								
<b>Part 2 Requested by</b>								
<p>Details of person making request, in accordance with the <i>Bush Fire Act 1954</i> and the Shire of Dardanup Fire Prevention Order</p>	<table border="1"> <tr> <td data-bbox="532 499 1365 573"> <b>Name</b> Gavern Jamie House         </td> </tr> <tr> <td data-bbox="532 573 1365 657"> <b>Daytime Contact Phone Number</b> [REDACTED]         </td> </tr> <tr> <td data-bbox="532 657 1365 793"> <b>Postal Address</b> [REDACTED]         </td> </tr> <tr> <td data-bbox="532 793 1365 877"> <b>Email Address</b> [REDACTED]         </td> </tr> </table>		<b>Name</b> Gavern Jamie House	<b>Daytime Contact Phone Number</b> [REDACTED]	<b>Postal Address</b> [REDACTED]	<b>Email Address</b> [REDACTED]		
<b>Name</b> Gavern Jamie House								
<b>Daytime Contact Phone Number</b> [REDACTED]								
<b>Postal Address</b> [REDACTED]								
<b>Email Address</b> [REDACTED]								
<b>Part 3 Reason for Request</b>								
<p>Please provide details why you consider the required or standard fire prevention works to be impractical at the property described in Part 1</p>	<p>We purchased the adjoining property-Lot 101 Harold Douglas in May 2023. When it came time to install our firebreaks we lost a lot of very good pasture along the adjoining fence line. As both properties are ours it is a waste of very valuable stock feed and we would like to keep it for stock feed during long dry spells.</p>							
<b>Part 4 Alternative Proposal</b>								
<p>Please provide details of the alternate fire prevention measures to be taken to mitigate the properties fire risk</p>	<p>The alternative fire mitigation remedies we have in place are a dam covering part of the area that includes sprinkler irrigation using 40-meter throw sprinklers.</p> <p>The remainder of the boundaries of both properties are serviced by standard width firebreaks maintained by us.</p> <p>We purchased a new – New holland tractor fitted with a rotary hoe to ensure the firebreaks are up to standard.</p>							



	<input checked="" type="checkbox"/> I have included a plan of the property, detailing the proposed fire prevention measures. Please note: If a plan is not included the application will not be accepted.
Part 5 Duration of Exemption	
Please indicate the time frame for this exemption/variation	<input type="checkbox"/> 1 year (12 months)
	<input checked="" type="checkbox"/> 3 years (Where alternative fire prevention measures can not be remedied within 12 months)
	Reason/Details We plan to keep the land for this purpose for the foreseeable future  
Part 6 Declaration by Bush Fire Control Officer	
Bush Fire Control Officer to complete	Bush Fire Control Officers Name <div style="border: 1px solid black; padding: 2px; text-align: center;">Neil Dyer</div>
	District/Brigade <div style="border: 1px solid black; padding: 2px; text-align: center;">West Dardanup</div>
	I have carried out an inspection of the property described in Part 1 for an exemption. I hereby;
	<input checked="" type="checkbox"/> Recommend  <input type="checkbox"/> Do Not Recommend
	this property to have the Firebreak Variation/Exemption granted in accordance with the attached plan.
	<div style="display: flex; justify-content: space-between;"> <div>           Bush Fire Control Officers Signature  <div style="border: 1px solid black; padding: 2px; text-align: center;"> </div> </div> <div>           Date  <div style="border: 1px solid black; padding: 2px; text-align: center;">13-9-24</div> </div> </div>
Part 7 Declaration by Applicant	
Applicant to complete  <small>Please note: Part 6 <u>must</u> be signed off by your local Fire Control Officer before submitting your application</small>	Applicants Name <div style="border: 1px solid black; padding: 2px; text-align: center;">Gavem Jamie House</div>
	I accept that this application <u>must</u> be counter-signed by the Bush Fire Control Officer for the District in which the land is situated to signify his agreement to the variation.
	If permission is not granted by the Council or duly Authorised Officer, I agree to comply with the Shire of Dardanup Fire Break Order.
	I accept that my application for a Fire Prevention and Fire Break Exemption must be submitted to the Shire of Dardanup no later than 30 September each year.
	<input checked="" type="checkbox"/> Owner of Land  <input type="checkbox"/> Occupier of Land
	<div style="display: flex; justify-content: space-between;"> <div>           Applicants Signature  <div style="border: 1px solid black; padding: 2px; text-align: center;"> </div> </div> <div>           Date  <div style="border: 1px solid black; padding: 2px; text-align: center;">12/09/2024</div> </div> </div>
Part 8 OFFICE USE ONLY	
Applicant Notified:	<input type="checkbox"/> Yes <input type="checkbox"/> No
Name of Officer	Signature _____ Date _____





*[Handwritten signature]*

A 4311



**REQUEST FORM  
FIRE PREVENTION & FIRE BREAK  
EXEMPTION  
FORM 82**

SHIRE OF DARDANUP  
RECEIVED  
22 AUG 2021  
BA.  
Name: Date stamp

**Part 1 Property Details**

Please provide the details of the property you are requesting an exemption/variation of fire prevention measures on

Lot

4

House No

17

Street/Road Name

Bailey loop

Suburb/Locality

Dardanup west

**Part 2 Requested by**

Details of person making request, in accordance with the *Bush Fire Act 1954* and the Shire of Dardanup Fire Prevention Order

Name

Glenn Cliffo

Daytime Contact Phone Number

Postal Address

Email Address

**Part 3 Reason for Request**

Please provide details why you consider the required or standard fire prevention works to be impractical at the property described in Part 1

location of drains and  
Tree's ~~not~~ makes it impractical

**Part 4 Alternative Proposal**

Please provide details of the alternate fire prevention measures to be taken to mitigate the properties fire risk

will do fire breaks as  
close to boundary possible  
and keep vegetation low

☐

I have included a plan of the property, detailing the proposed fire prevention measures. Please note: If a plan is not included the application will not be accepted.

**Part 5 Duration of Exemption**

Please indicate the time frame for this exemption/variation

☐

1 year (12 months)

☒

3 years (Where alternative fire prevention measures can not be remedied within 12 months)

Reason/Details

as long as possible cant move  
drain or tree's

**Part 6 Declaration by Bush Fire Control Officer**

Bush Fire Control Officer to complete

Bush Fire Control Officers Name

Neil Dyer

District/Bnqade

WEST Dardanup

I have carried out an inspection of the property described in Part 1 for an exemption.

I hereby;

☒

Recommend

☐

Do Not Recommend

this property to have the Firebreak Variation/Exemption granted in accordance with the attached plan

Bush Fire Control Officers Signature



Date

29-8-24

**Part 7 Declaration by Applicant**

Applicant to complete

Please note: Part 6 must be signed off by your local Fire Control Officer before submitting your application

Applicants Name

Glenn Clifton

I accept that this application must be counter-signed by the Bush Fire Control Officer for the District in which the land is situated to signify his agreement to the variation

If permission is not granted by the Council or duly Authorised Officer I agree to comply with the Shire of Dardanup Fire Break Order.

I accept that my application for a Fire Prevention and Fire Break Exemption must be submitted to the Shire of Dardanup no later than 30 September each year.

☒

Owner of Land

☒

Occupier of Land

Applicants Signature



Date

22/Aug/24

**Part 8 OFFICE USE ONLY**

Applicant Notified

☐

Yes

☐

No


Name of Officer

Signature

Date







red is where fire break goes and blue is where it is kept low scrub and grass level by sheep , horses and mower .West side of property has 5 mtr easement for drain and trees imposed by council

A handwritten signature or mark, possibly a stylized 'S' or 'L', located below the text.



# REQUEST FORM FIRE PREVENTION & FIRE BREAK EXEMPTION FORM 82

4/9/24  
PSS  
Date stamp

## Part 1 Property Details

Please provide the details of the property you are requesting an exemption/variation of fire prevention measures on

Lot 30	House No 50	Street/Road Name JAPONICA VIEW
Suburb/Locality WELLINGTON MILLS 6236 WA		

## Part 2 Requested by

Details of person making request, in accordance with the Bush Fire Act 1954 and the Shire of Dardanup Fire Prevention Order

Name MICHAEL & BRIGITTE MILLIGAN
Daytime Contact Phone Number [REDACTED]
Postal Address [REDACTED] [REDACTED]
Email Address [REDACTED]

## Part 3 Reason for Request

Please provide details why you consider the required or standard fire prevention works to be impractical at the property described in Part 1

AFFECTS OF FIRE PREVENTION ORDER FOR SYMPLE HOLDINGS ARE IMPRACTICAL, NAMELY;

1. TOPOGRAPHY OF LAND - STEEP HILLSIDE WITH MANY FLAMMABLE OUTCROPS SITUATED ON BOUNDARIES
2. EXISTING LARGE TREES ON BOUNDARY & ACROSS THE HILLSIDE
3. INSTALLATION OF ABE EARTH FIREBREAKS ON HILLSIDE IS DANGEROUS AND CAUSE EROSION IF HILLSIDE. ALSO, IMPRACTICAL AND WILL REQUIRE REMOVAL OF NATIVE VEGETATION, &

## Part 4 Alternative Proposal

Please provide details of the alternate fire prevention measures to be taken to mitigate the properties fire risk

PLEASE SEE ATTACHED DIAGRAM. ALTERNATE PROPOSAL IS,

1. INSTALL CEMENTITE FIREBREAKS ON STEEP SLOPES
2. ALL ACCESSIBLE AREAS ON THE PROPERTY WILL BE SLOTTED BELOW 100MM ACROSS ENTIRE PROPERTY.
3. FUEL REDUCTION MEASURES WILL CONTINUE, SUCH AS BURNING OFF WHEN PRACTICAL, AND, TRIMMING OF NON FLAMMABLE BRANCHES AND REMOVAL OF FLAMMABLE DEBRIS



I have included a plan of the property, detailing the proposed fire prevention measures. Please note: If a plan is not included the application will not be accepted.



**Part 5 Duration of Exemption**

Please indicate the time frame for this exemption/variation

☐

1 year (12 months)

☒

3 years (Where alternative fire prevention measures can not be remedied within 12 months)

Reason/Details

REASONS ARE BEYOND CONTROL OF LANDOWNER (A.C. EXEMPTION X VARIATION), AND WILL NOT CHANGE IN FUTURE.

**Part 6 Declaration by Bush Fire Control Officer**

Bush Fire Control Officers Name

MR RUSSELL HARVE 0408 931 387

District/Bngade

WELLINGTON MILLS

I have carried out an inspection of the property described in Part 1 for an exemption  
I hereby,

☒

Recommend

☐

Do Not Recommend

Bush Fire Control Officer to complete

this property to have the Firebreak Variation/Exemption granted in accordance with the attached plan.

Bush Fire Control Officers Signature

*[Signature]*

Date

4.9.24

**Part 7 Declaration by Applicant**

Applicants Name

MICHAEL MULLIGAN & BRIGITTE MULLIGAN

I accept that this application must be counter-signed by the Bush Fire Control Officer for the District in which the land is situated to signify his agreement to the variation

If permission is not granted by the Council or duly Authorised Officer, I agree to comply with the Shire of Dardanup Fire Break Order.

I accept that my application for a Fire Prevention and Fire Break Exemption must be submitted to the Shire of Dardanup no later than 30 September each year.

Applicant to complete

Please note: Part 6 must be signed off by your local Fire Control Officer before submitting your application

☒

Owner of Land

☐

Occupier of Land

Applicants Signature

*[Signature]*

Date

14/9/2024

**Part 8 OFFICE USE ONLY**

Applicant Notified

☐

Yes

☐

No

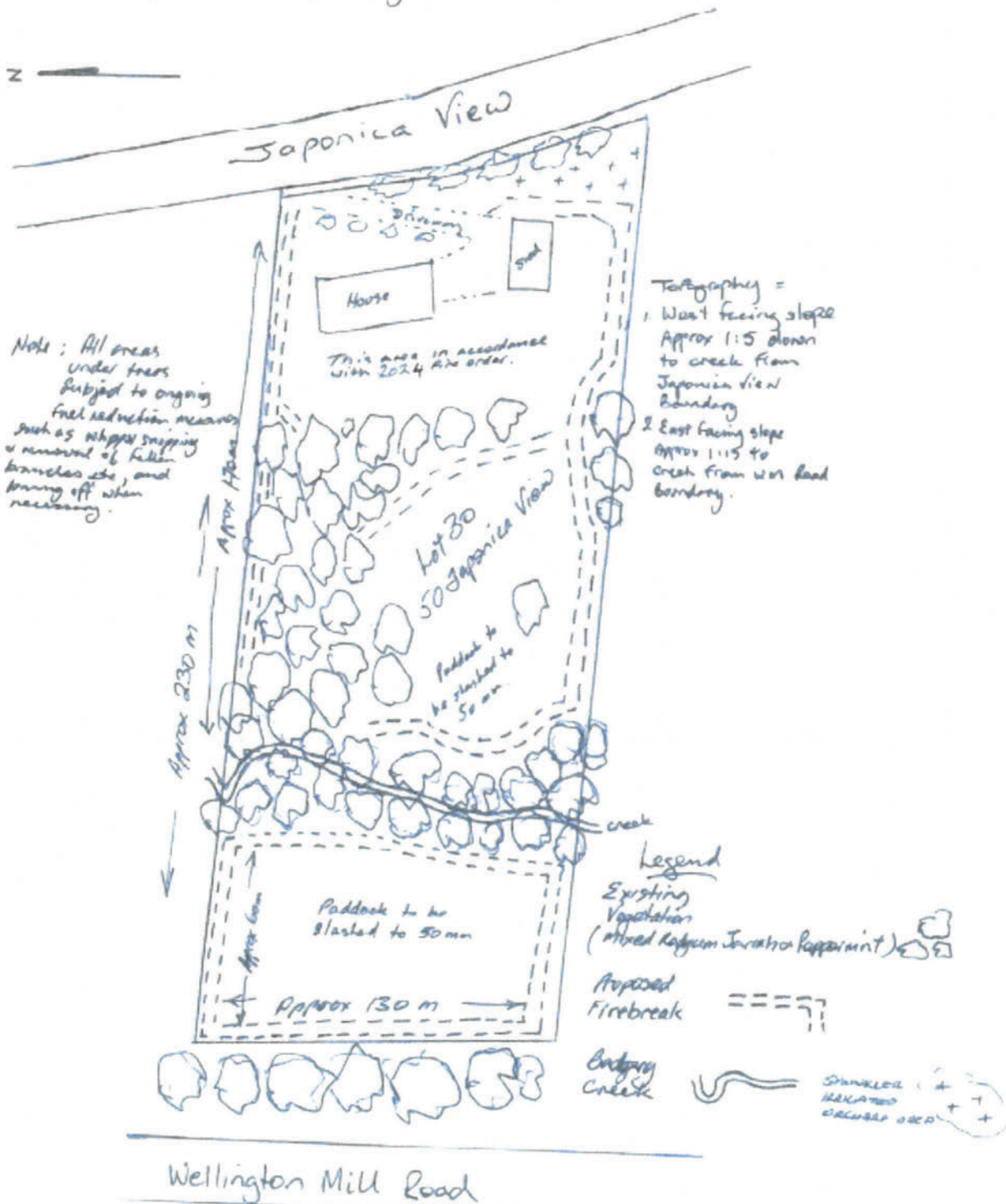
Name of Officer


Signature

Date

14/9/2024

# Fire Prevention Measures for 50 Japonica View, Wellington Mill WA.



 <p>Shire of Dardanup</p>	<p align="center"><b>REQUEST FORM FIRE PREVENTION &amp; FIRE BREAK EXEMPTION FORM 82</b></p>		<p align="center">SHIRE OF DARDANUP RECEIVED <b>09 SEP 2024</b> AC Date stamp</p>
<p><b>Part 1 Property Details</b></p> <p>Please provide the details of the property you are requesting an exemption/variation of fire prevention measures on</p>	<p>Lot <input type="text" value="4"/> House No <input type="text" value="13"/> Street/Road Name <input type="text" value="SOUTH ROAD"/></p> <p>Suburb/Locality <input type="text" value="WELLINGTON MILL"/></p>	<p><b>TARDIS</b> 18 SEP 2024 Initials: <i>MT</i></p>	
<p><b>Part 2 Requested by</b></p> <p>Details of person making request, in accordance with the <i>Bush Fire Act 1954</i> and the Shire of Dardanup Fire Prevention Order</p>	<p>Name <input type="text" value="SHAUN JOHNSON"/></p> <p>Daytime Contact Phone Number <input type="text" value="REDACTED"/></p> <p>Postal Address <input type="text" value="REDACTED"/></p> <p>Email Address <input type="text" value="REDACTED"/></p>		
<p><b>Part 3 Reason for Request</b></p> <p>Please provide details why you consider the required or standard fire prevention works to be impractical at the property described in Part 1</p>	<p>SLOPE OF LAND IF PLOUGHED FOR FIRE BREAK WILL CAUSE LAND EROSION. ALSO BLOCK IS HEAVILY TREE'D AT REAR SECTION. EXEMPTION FOR REAR SECTION OF BLOCK</p>		
<p><b>Part 4 Alternative Proposal</b></p> <p>Please provide details of the alternate fire prevention measures to be taken to mitigate the properties fire risk</p>	<p>WHERE ACCESSIBLE BLOCK WILL BE SLASHED BY CONTRACTOR. REMAINDER OF BLOCK WILL BE WHIPPED SNIPPED WITH ALL FUEL GATHERED AND BURNT. WHERE ACCESSIBLE A 3 METER WIDE FIRE BREAK WILL BE SPRAYED WITH GLYSOPHATE.</p> <p><input type="checkbox"/> I have included a plan of the property, detailing the proposed fire prevention measures. Please note: If a plan is not included the application will not be accepted.</p>		



## Part 5 Duration of Exemption

Please indicate the time frame for this exemption/variation

☐

1 year (12 months)

☒

3 years (Where alternative fire prevention measures can not be remedied within 12 months)

Reason/Details

TREES CANNOT BE REMOVED  
SPRAYED FIRE BREAK WHERE POSSIBLE

## Part 6 Declaration by Bush Fire Control Officer

Bush Fire Control Officer to complete

Bush Fire Control Officers Name

RUSSELL HARVEY

District/Brigade

WELLINGTON MILL

I have carried out an inspection of the property described in Part 1 for an exemption.

I hereby;

☒

Recommend

☐

Do Not Recommend

this property to have the Firebreak Variation/Exemption granted in accordance with the attached plan.

Bush Fire Control Officers Signature

*[Signature]*

Date

6/9/24

## Part 7 Declaration by Applicant

Applicant to complete

Please note: Part 6 must be signed off by your local Fire Control Officer before submitting your application

Applicants Name

SHAUN JOHNSON

I accept that this application must be counter-signed by the Bush Fire Control Officer for the District in which the land is situated to signify his agreement to the variation.

If permission is not granted by the Council or duly Authorised Officer, I agree to comply with the Shire of Dardanup Fire Break Order.

I accept that my application for a Fire Prevention and Fire Break Exemption must be submitted to the Shire of Dardanup no later than 30 September each year.

☒

Owner of Land

☒

Occupier of Land

Applicants Signature

*[Signature]*

Date

4/9/24

## Part 8 OFFICE USE ONLY

Applicant Notified:

☐

Yes


☐

No

Name of Officer


Signature

Date





A 4272

 <p>Shire of Dardanup</p>	<b>REQUEST FORM</b> <b>FIRE PREVENTION &amp; FIRE BREAK</b> <b>EXEMPTION</b> <b>FORM 82</b>	<p>12/9/24</p> <p><i>PSB</i></p> <p>Date stamp</p>												
<b>Part 1 Property Details</b>														
<p>Please provide the details of the property you are requesting an exemption/variation of fire prevention measures on</p>	<table border="1" style="width: 100%;"> <tr> <td style="width: 15%;">Lot</td> <td style="width: 15%;">House No</td> <td style="width: 70%;">Street/Road Name</td> </tr> <tr> <td style="text-align: center;">82</td> <td style="text-align: center;">31</td> <td>Harold Douglas Dr</td> </tr> <tr> <td colspan="3">Suburb/Locality</td> </tr> <tr> <td colspan="3">Dardanup West</td> </tr> </table>		Lot	House No	Street/Road Name	82	31	Harold Douglas Dr	Suburb/Locality			Dardanup West		
Lot	House No	Street/Road Name												
82	31	Harold Douglas Dr												
Suburb/Locality														
Dardanup West														
<b>Part 2 Requested by</b>														
<p>Details of person making request, in accordance with the <i>Bush Fire Act 1954</i> and the Shire of Dardanup Fire Prevention Order</p>	<table border="1" style="width: 100%;"> <tr> <td>Name</td> </tr> <tr> <td>Aaron Storey</td> </tr> <tr> <td>Daytime Contact Phone Number</td> </tr> <tr> <td>[REDACTED]</td> </tr> <tr> <td>Postal Address</td> </tr> <tr> <td>[REDACTED]</td> </tr> <tr> <td>Email Address</td> </tr> <tr> <td>[REDACTED]</td> </tr> </table>		Name	Aaron Storey	Daytime Contact Phone Number	[REDACTED]	Postal Address	[REDACTED]	Email Address	[REDACTED]				
Name														
Aaron Storey														
Daytime Contact Phone Number														
[REDACTED]														
Postal Address														
[REDACTED]														
Email Address														
[REDACTED]														
<b>Part 3 Reason for Request</b>														
<p>Please provide details why you consider the required or standard fire prevention works to be impractical at the property described in Part 1</p>	<p>the grass at the proposed area stays green all summer and I have to rotary hoe it often to maintain the fire break.</p>													
<b>Part 4 Alternative Proposal</b>														
<p>Please provide details of the alternate fire prevention measures to be taken to mitigate the properties fire risk</p>	<p>I will keep the grass mown and short at all times during the summer.</p> <p><input checked="" type="checkbox"/> I have included a plan of the property, detailing the proposed fire prevention measures. Please note: If a plan is not included the application will not be accepted.</p>													

## Part 5 Duration of Exemption

Please indicate the time frame for this exemption/variation

☐

1 year (12 months)

☒

3 years (Where alternative fire prevention measures can not be remedied within 12 months)

Reason/Details

Will hopefully be ongoing.

## Part 6 Declaration by Bush Fire Control Officer

Bush Fire Control Officer to complete

Bush Fire Control Officers Name

Neil Dyer

District/Brigade

West Dardanup

I have carried out an inspection of the property described in Part 1 for an exemption.

I hereby;

☒


Recommend

☐

Do Not Recommend

this property to have the Firebreak Variation/Exemption granted in accordance with the attached plan.

Bush Fire Control Officers Signature



Date

23-8-24

## Part 7 Declaration by Applicant

Applicant to complete

Please note: Part 6 must be signed off by your local Fire Control Officer before submitting your application

Applicants Name

Aaron Wayne Storey

I accept that this application must be counter-signed by the Bush Fire Control Officer for the District in which the land is situated to signify his agreement to the variation.

If permission is not granted by the Council or duly Authorised Officer, I agree to comply with the Shire of Dardanup Fire Break Order.

I accept that my application for a Fire Prevention and Fire Break Exemption must be submitted to the Shire of Dardanup no later than 30 September each year.


☒

Owner of Land

☐

Occupier of Land

Applicants Signature



Date

19-8-2024

## Part 8 OFFICE USE ONLY

Applicant Notified:

☐

Yes

☐

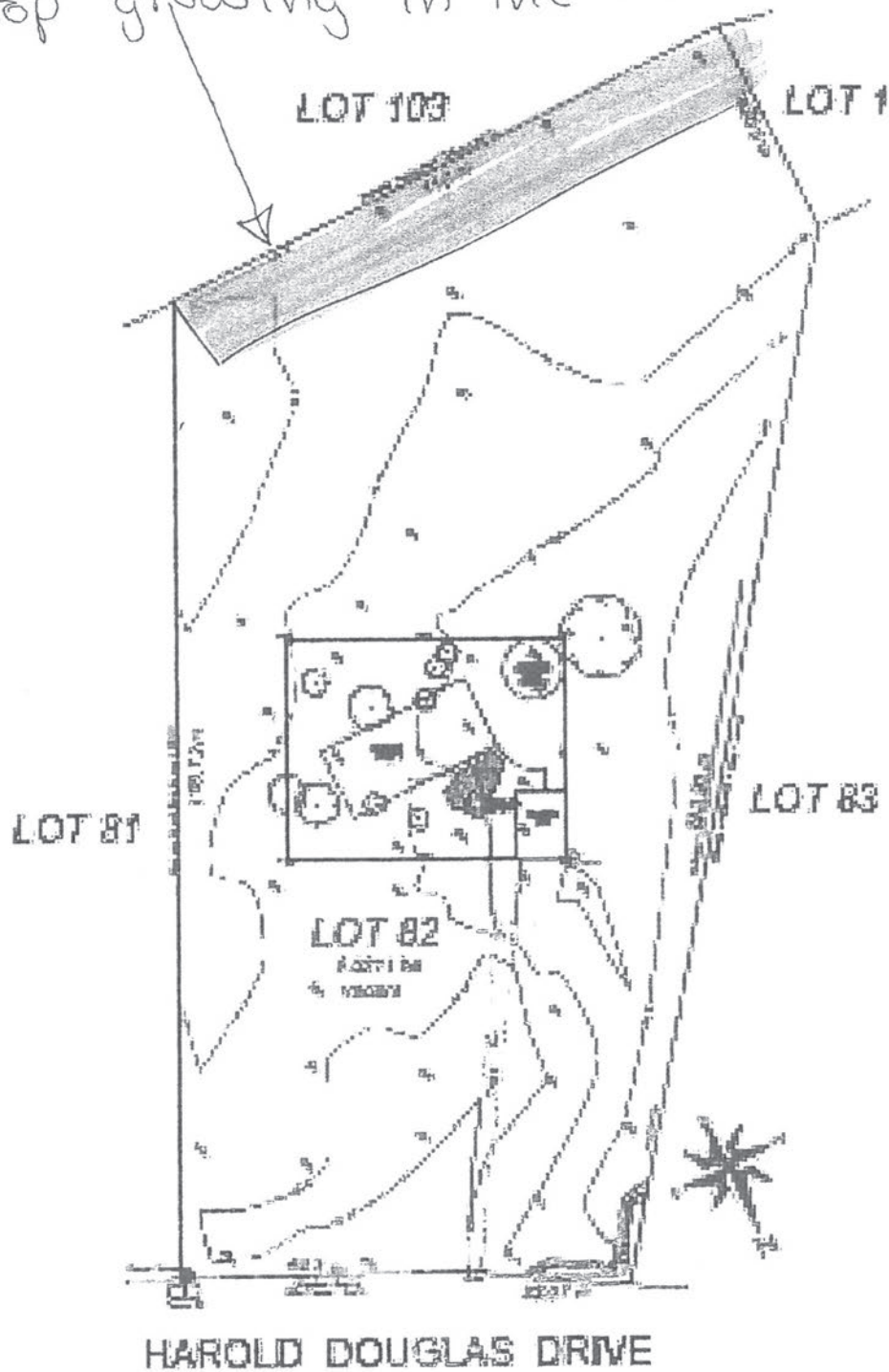
No

Name of Officer

Signature


Date

Keep grass short, as it does not  
stop growing in the summer.





A-8049

	<b>REQUEST FORM FIRE PREVENTION &amp; FIRE BREAK EXEMPTION FORM 82</b>	<div style="border: 1px solid black; padding: 5px;"> SHIRE OF DARDANUP RECEIVED 19 AUG 2024 Name: JB Date stamp </div>								
<b>Part 1 Property Details</b>  Please provide the details of the property you are requesting an exemption/variation of fire prevention measures on	<table border="1" style="width: 100%;"> <tr> <td style="width: 15%;">Lot <b>2</b></td> <td style="width: 15%;">House No <b>18</b></td> <td style="width: 70%;">Street/Road Name <b>MAGUIRE PLACE</b></td> </tr> <tr> <td colspan="3">Suburb/Locality <b>DARDANUP WEST. 6236</b></td> </tr> </table>		Lot <b>2</b>	House No <b>18</b>	Street/Road Name <b>MAGUIRE PLACE</b>	Suburb/Locality <b>DARDANUP WEST. 6236</b>				
Lot <b>2</b>	House No <b>18</b>	Street/Road Name <b>MAGUIRE PLACE</b>								
Suburb/Locality <b>DARDANUP WEST. 6236</b>										
<b>Part 2 Requested by</b>  Details of person making request, in accordance with the Bush Fire Act 1954 and the Shire of Dardanup Fire Prevention Order	<table border="1" style="width: 100%;"> <tr> <td colspan="2">Name <b>DAVID &amp; SUSANNE NOWLAND</b></td> </tr> <tr> <td colspan="2">Daytime Contact Phone Number [REDACTED] OR [REDACTED]</td> </tr> <tr> <td colspan="2">Postal Address [REDACTED]</td> </tr> <tr> <td colspan="2">Email Address _____</td> </tr> </table>		Name <b>DAVID &amp; SUSANNE NOWLAND</b>		Daytime Contact Phone Number [REDACTED] OR [REDACTED]		Postal Address [REDACTED]		Email Address _____	
Name <b>DAVID &amp; SUSANNE NOWLAND</b>										
Daytime Contact Phone Number [REDACTED] OR [REDACTED]										
Postal Address [REDACTED]										
Email Address _____										
<b>Part 3 Reason for Request</b>  Please provide details why you consider the required or standard fire prevention works to be impractical at the property described in Part 1	<div style="border: 1px solid black; padding: 10px; min-height: 150px;"> <b>ROSE BUSHES ALONG FRONT FENCE TO BEAUTIFY THE AREA.</b> </div>									
<b>Part 4 Alternative Proposal</b>  Please provide details of the alternate fire prevention measures to be taken to mitigate the properties fire risk	<div style="border: 1px solid black; padding: 10px; min-height: 150px;"> <b>FRONT AREA IS ALL RETICULATED. GREEN GRASS ALL SUMMER.</b> </div> <div style="margin-top: 10px;"> <input type="checkbox"/> I have included a plan of the property, detailing the proposed fire prevention measures. Please note: If a plan is not included the application will not be accepted. </div>									

## Part 5 Duration of Exemption

Please indicate the time frame for this exemption/variation

☐

1 year (12 months)

☒

3 years (Where alternative fire prevention measures can not be remedied within 12 months)

Reason/Details

THE FRONT AREA IS KEPT MOWED &  
WATERED AS REQUIRED.

## Part 6 Declaration by Bush Fire Control Officer

Bush Fire Control Officer to complete

Bush Fire Control Officers Name

Neil Dyer

District/Brigade

West Dardanup

I have carried out an inspection of the property described in Part 1 for an exemption.

I hereby;

☒

Recommend

☐

Do Not Recommend

this property to have the Firebreak Variation/Exemption granted in accordance with the attached plan.

Bush Fire Control Officers Signature

*[Signature]*

Date

23-8-24

## Part 7 Declaration by Applicant

Applicant to complete

Please note: Part 6 must be signed off by your local Fire Control Officer before submitting your application

Applicants Name

I accept that this application must be counter-signed by the Bush Fire Control Officer for the District in which the land is situated to signify his agreement to the variation.

If permission is not granted by the Council or duly Authorised Officer, I agree to comply with the Shire of Dardanup Fire Break Order.

I accept that my application for a Fire Prevention and Fire Break Exemption must be submitted to the Shire of Dardanup no later than 30 September each year.

☒

Owner of Land

☐

Occupier of Land

Applicants Signature

*[Signature]*

Date

19-8-24

## Part 8 OFFICE USE ONLY

Applicant Notified:

☐

Yes

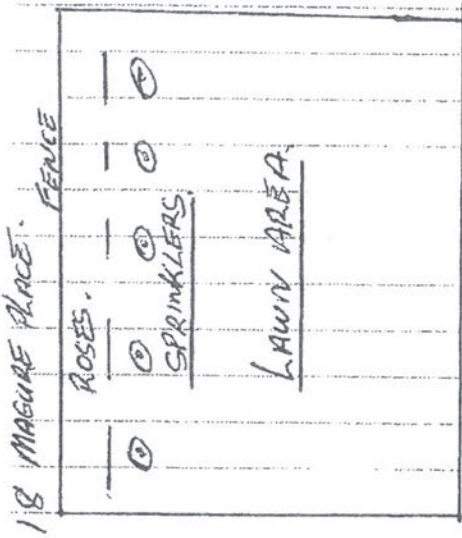
☐

No

Name of Officer

Signature

Date



A 1065



# REQUEST FORM FIRE PREVENTION & FIRE BREAK EXEMPTION FORM 82

SHIRE OF DARDANUP  
RECEIVED

25 AUG 2024

Date stamp

TARDIS  
18 SEP 2024**Part 1 Property Details**

Please provide the details of the property you are requesting an exemption/variation of fire prevention measures on

Lot

176

House No

176-204

Street/Road Name

Collie River Rd

Suburb/Locality

Burekup

**Part 2 Requested by**

Details of person making request, in accordance with the Bush Fire Act 1954 and the Shire of Dardanup Fire Prevention Order

Name

Clay Rose

Daytime Contact Phone Number

Postal Address

Email Address

**Part 3 Reason for Request**

Please provide details why you consider the required or standard fire prevention works to be impractical at the property described in Part 1

Citrus orchards kept watered  
mowed & mulched all summer  
Mineral earth breaks create too  
much dust during orchard  
operations

**Part 4 Alternative Proposal**

Please provide details of the alternate fire prevention measures to be taken to mitigate the properties fire risk

Grass kept mowed, mulched &  
trees watered all summer



I have included a plan of the property, detailing the proposed fire prevention measures. Please note: If a plan is not included the application will not be accepted.



**Part 5 Duration of Exemption**

Please indicate the time frame for this exemption/variation

☐

1 year (12 months)

☒

3 years (Where alternative fire prevention measures can not be remedied within 12 months)

Reason/Details

Perminant Citrus orchard (commercial)

**Part 6 Declaration by Bush Fire Control Officer**

Bush Fire Control Officer to complete

Bush Fire Control Officers Name

District/Brigade

I have carried out an inspection of the property described in Part 1 for an exemption.

I hereby;

☐

Recommend

☐

Do Not Recommend

this property to have the Firebreak Variation/Exemption granted in accordance with the attached plan.

Bush Fire Control Officers Signature

Date

**Part 7 Declaration by Applicant**

Applicant to complete

Please note: Part 6 must be signed off by your local Fire Control Officer before submitting your application

Applicants Name

Clay Rose

I accept that this application must be counter-signed by the Bush Fire Control Officer for the District in which the land is situated to signify his agreement to the variation.

If permission is not granted by the Council or duly Authorised Officer, I agree to comply with the Shire of Dardanup Fire Break Order.

I accept that my application for a Fire Prevention and Fire Break Exemption must be submitted to the Shire of Dardanup no later than 30 September each year.

☒

Owner of Land

☐

Occupier of Land

Applicants Signature

Date

Clay Rose

21-8-24

**Part 8 OFFICE USE ONLY**

Applicant Notified:

☐

Yes

☐

No

Name of Officer

Signature

Date

**Part 5 Duration of Exemption**☐

1 year (12 months)

☒

3 years (Where alternative fire prevention measures can not be remedied within 12 months)

Please indicate the time frame for this exemption/variation

Reason/Details

Perminant Citrus orchard (commercial)

**Part 6 Declaration by Bush Fire Control Officer**

Bush Fire Control Officers Name

Chris Hynes

District/Briade

Waterloo/Dardanup CBFCO

I have carried out an inspection of the property described in Part 1 for an exemption.

I hereby:

Bush Fire Control Officer to complete

☒

Recommend

☐

Do Not Recommend

this property to have the Firebreak Variation/Exemption granted in accordance with the attached plan.

Bush Fire Control Officers Signature



Date

11/9/2024

**Part 7 Declaration by Applicant**

Applicants Name

Clay Rose

I accept that this application must be counter-signed by the Bush Fire Control Officer for the District in which the land is situated to signify his agreement to the variation.

If permission is not granted by the Council or duly Authorised Officer, I agree to comply with the Shire of Dardanup Fire Break Order.

Applicant to complete

Please note: Part 6 must be signed off by your local Fire Control Officer before submitting your application

I accept that my application for a Fire Prevention and Fire Break Exemption must be submitted to the Shire of Dardanup no later than 30 September each year

☒

Owner of Land

☐

Occupier of Land

Applicants Signature



Date

21-8-24

**Part 8 OFFICE USE ONLY**

Applicant Notified:

☐

Yes

☐

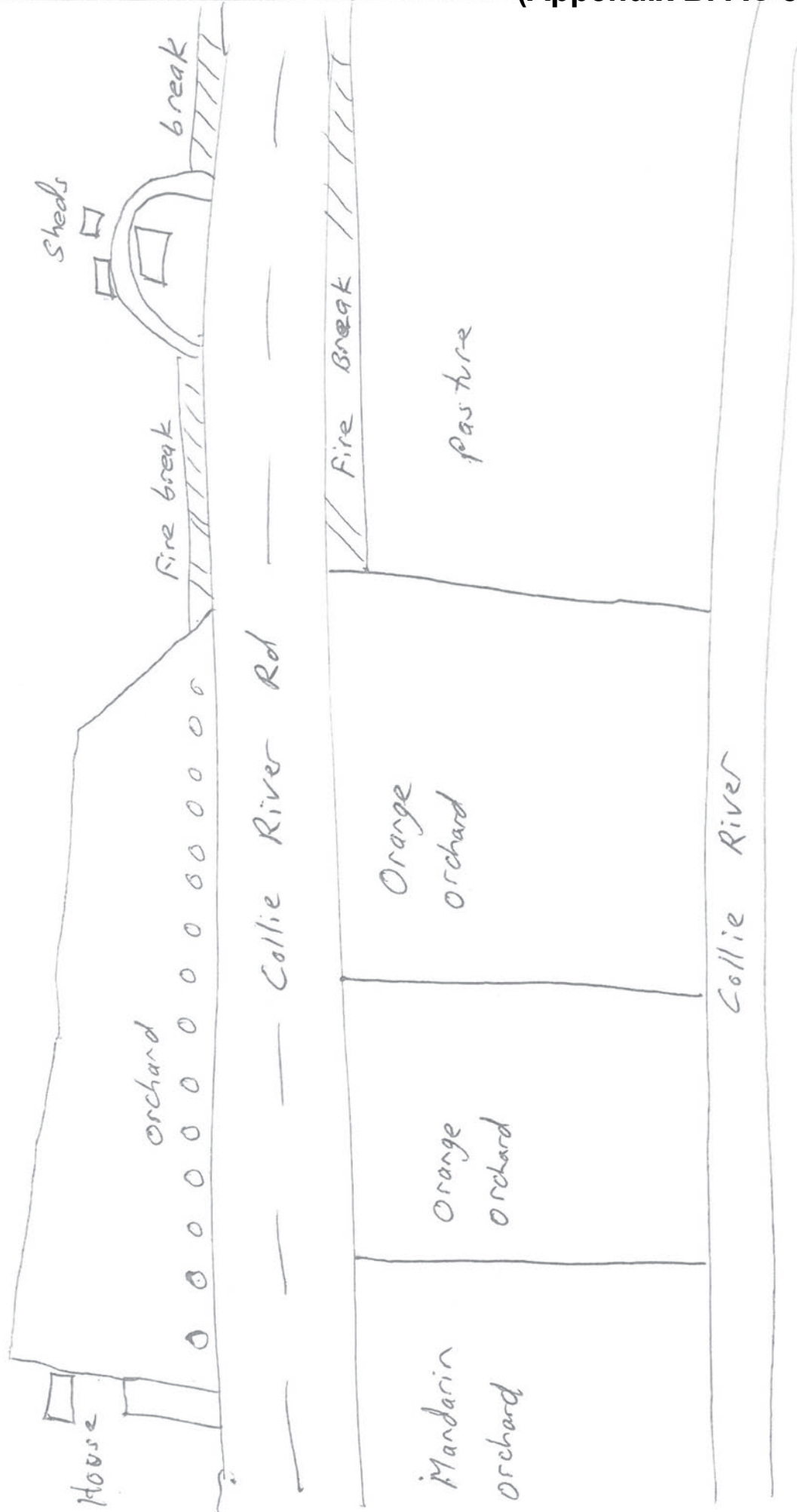

No

Name of Officer

Signature

Date

"Greycliffe Farm"  
Clay Rose



# WA Grower

If undelivered please return to  
702-704 Murray Street  
WEST PERTH WA 6005



PRINT  
POST  
100007928

POSTAGE  
PAID  
AUSTRALIA

002\_WA\_053\_2\_6227\_A\_053 838



CLAY ROSE  
GREYCLIFFE FARM  
LOT 76 COLLIE RIVER ROAD  
BUREKUP WA 6227

## HAVE WE GOT YOUR DETAILS CORRECT?

If not, please correct your details below, and return this entire coversheet, so we can update our records.

Mr/Mrs/Ms First Name: \_\_\_\_\_ Last Name: \_\_\_\_\_  
Title/Position: \_\_\_\_\_  
Company: \_\_\_\_\_  
Address: \_\_\_\_\_  
Email Address: \_\_\_\_\_  
Phone: \_\_\_\_\_ Fax: \_\_\_\_\_

This form can be emailed to [comms@vegetableswa.com.au](mailto:comms@vegetableswa.com.au)



A3019



**REQUEST FORM  
FIRE PREVENTION & FIRE BREAK  
EXEMPTION  
FORM 82**

2/9/24  
PSS

Date stamp

**Part 1 Property Details**

Please provide the details of the property you are requesting an exemption/variation of fire prevention measures on

Lot

115

House No

74

Street/Road Name

GREENWOOD HEIGHTS

Suburb/Locality

FERGUSON

**Part 2 Requested by**

Details of person making request, in accordance with the *Bush Fire Act 1954* and the Shire of Dardanup Fire Prevention Order

Name

H + T MOODY

Daytime Contact Phone Number

Postal Address

Email Address

**Part 3 Reason for Request**

Please provide details why you consider the required or standard fire prevention works to be impractical at the property described in Part 1

When the Sub-division occurred in 1997 firebreaks were not required. Trees were planted close to two Eastern, Northern + Southern borders which now preclude establishing fire breaks close to the fence line. The Western boundary remains steep and wooded.

**Part 4 Alternative Proposal**

Please provide details of the alternate fire prevention measures to be taken to mitigate the properties fire risk

There are sprayed firebreaks some metres from the fence line on the Eastern, Southern + Northern (part) boundaries. Neighbours firebreaks (with associated erosion) are all of the Northside.



I have included a plan of the property, detailing the proposed fire prevention measures. Please note: If a plan is not included the application will not be accepted.

## Part 5 Duration of Exemption

Please indicate the time frame for this exemption/variation

☐

1 year (12 months)

☒

3 years (Where alternative fire prevention measures can not be remedied within 12 months)

Reason/Details

The 2024/25 situation is as it has been for 12+ years and is unlikely to alter soon.

## Part 6 Declaration by Bush Fire Control Officer

Bush Fire Control Officer to complete

Bush Fire Control Officers Name

lyndon skeers

District/Brigade

ferguson bfb

I have carried out an inspection of the property described in Part 1 for an exemption.

I hereby:

Fco note, sprayed fire breaks need to be minral earth and maintained for the fire seson

☒

Recommend

☐

Do Not Recommend

this property to have the Firebreak Variation/Exemption granted in accordance with the attached plan.

Bush Fire Control Officers Signature

Lyndon Skeers

Date

30/08/2024

## Part 7 Declaration by Applicant

Applicant to complete

Please note: Part 6 must be signed off by your local Fire Control Officer before submitting your application

Applicants Name

HELEN MOODY TOM MOODY

I accept that this application must be counter-signed by the Bush Fire Control Officer for the District in which the land is situated to signify his agreement to the variation.

If permission is not granted by the Council or duly Authorised Officer, I agree to comply with the Shire of Dardanup Fire Break Order.

I accept that my application for a Fire Prevention and Fire Break Exemption must be submitted to the Shire of Dardanup no later than 30 September each year.

☒

Owner of Land

☐

Occupier of Land

Applicants Signature

H. Moody

Date

28/08/2024

## Part 8 OFFICE USE ONLY

Applicant Notified:

☐

Yes

☐

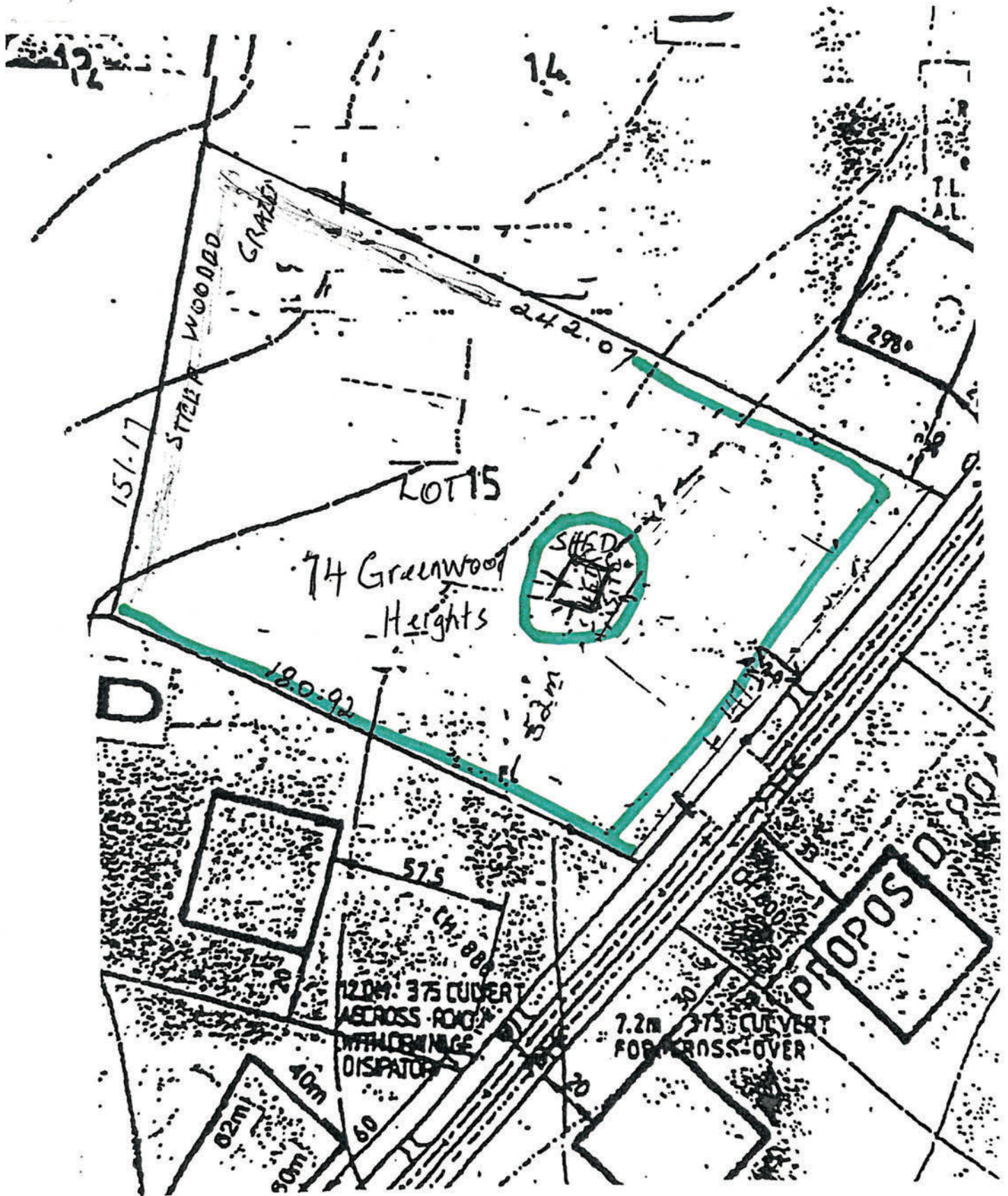
No

Name of Officer

Signature

Date





— Sprayed firebreak

A 3017



# REQUEST FORM FIRE PREVENTION & FIRE BREAK EXEMPTION FORM 82

12/9/24  
PXS

Date stamp

**Part 1 Property Details**

Please provide the details of the property you are requesting an exemption/variation of fire prevention measures on

Lot

113

House No

15

Street/Road Name

Nyleeta Close

Suburb/Locality

Ferguson

**Part 2 Requested by**

Details of person making request, in accordance with the *Bush Fire Act 1954* and the Shire of Dardanup Fire Prevention Order

Name

Frank Willis

Daytime Contact Phone Number

Postal Address

Email Address

**Part 3 Reason for Request**

Please provide details why you consider the required or standard fire prevention works to be impractical at the property described in Part 1

We are unable to put firebreaks directly on our north, east and part of our southern boundary due to the presence of established trees.

This has been and will continue to be a permanent situation.

With council permission, our firebreaks have been located a few metres inside the boundary over the past 25 years since we bought the block.

We propose to continue this practice and therefore request another amendment to the requirement to place firebreaks on the boundaries, which we cannot do.

**Part 4 Alternative Proposal**

Please provide details of the alternate fire prevention measures to be taken to mitigate the properties fire risk

We propose to continue with the previously approved approach to locating our firebreaks as outlined above and illustrated in the attached map of our property.

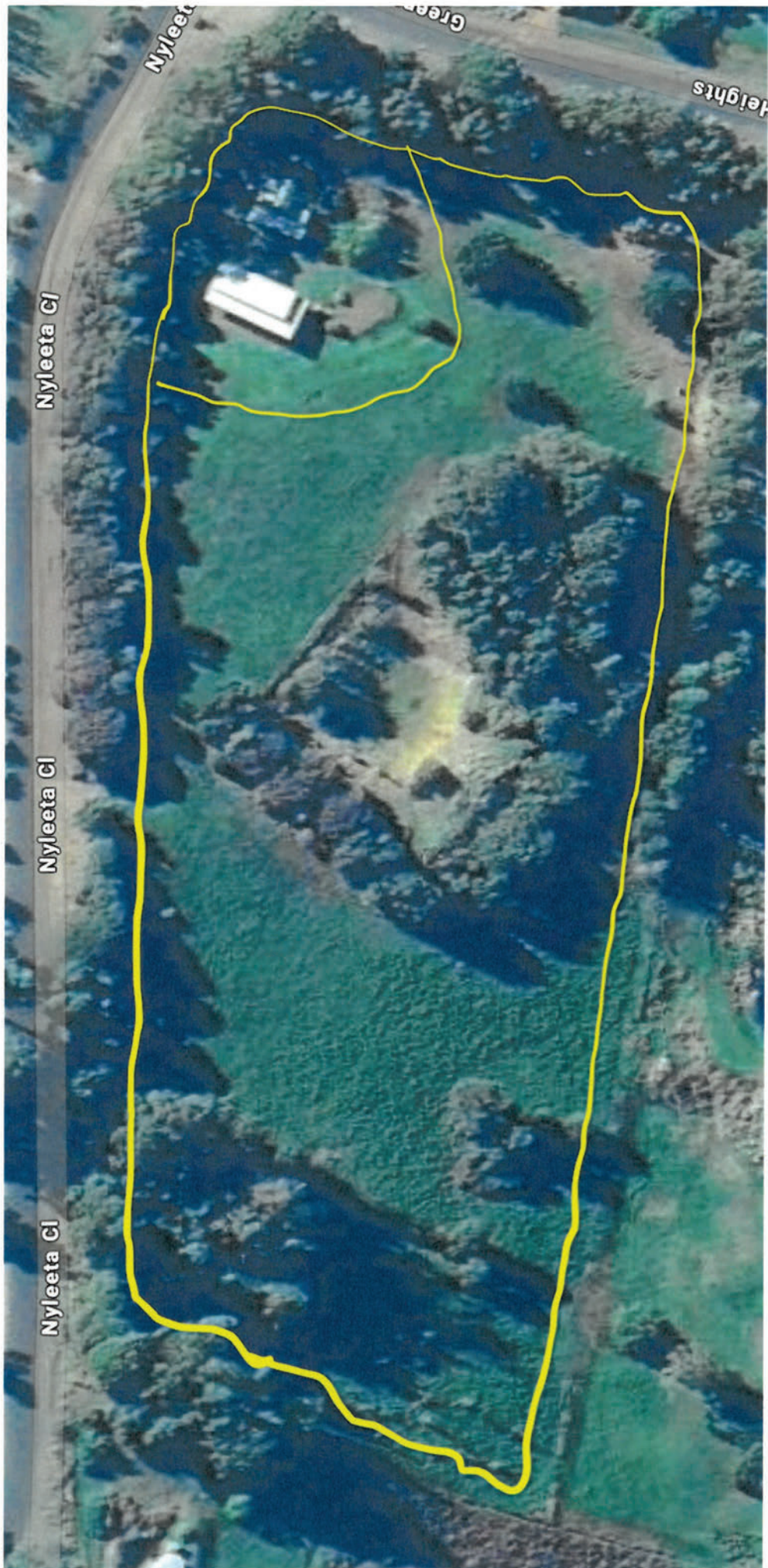
X

I have included a plan of the property, detailing the proposed fire prevention measures. Please note: If a plan is not included the application will not be accepted.









A 4269



**REQUEST FORM  
FIRE PREVENTION & FIRE BREAK  
EXEMPTION  
FORM 82**

12/9/24  
PSS  
Date stamp

**Part 1 Property Details**

Please provide the details of the property you are requesting an exemption/variation of fire prevention measures on

Lot

77

House No.

50

Street/Road Name

Harold Douglas Drive

Suburb/Locality

DARDANUP

**Part 2 Requested by**

Details of person making request, in accordance with the *Bush Fire Act 1954* and the Shire of Dardanup Fire Prevention Order

Name

Richard Harvey

Daytime Contact Phone Number

[REDACTED]

Postal Address

[REDACTED]

Email Address

[REDACTED]

**Part 3 Reason for Request**

Please provide details why you consider the required or standard fire prevention works to be impractical at the property described in Part 1

SHIRES FIRE PREVENTION REQUIREMENTS  
WILL ALWAYS BE ADHERED TO.

**Part 4 Alternative Proposal**

Please provide details of the alternate fire prevention measures to be taken to mitigate the properties fire risk

ALL TREES + BUSHES etc WILL BE KEPT TO  
SHIRES RECOMMENDED REQUIREMENTS FOR  
FIREBREAK.

GOOD BORE WATER AVAILABLE

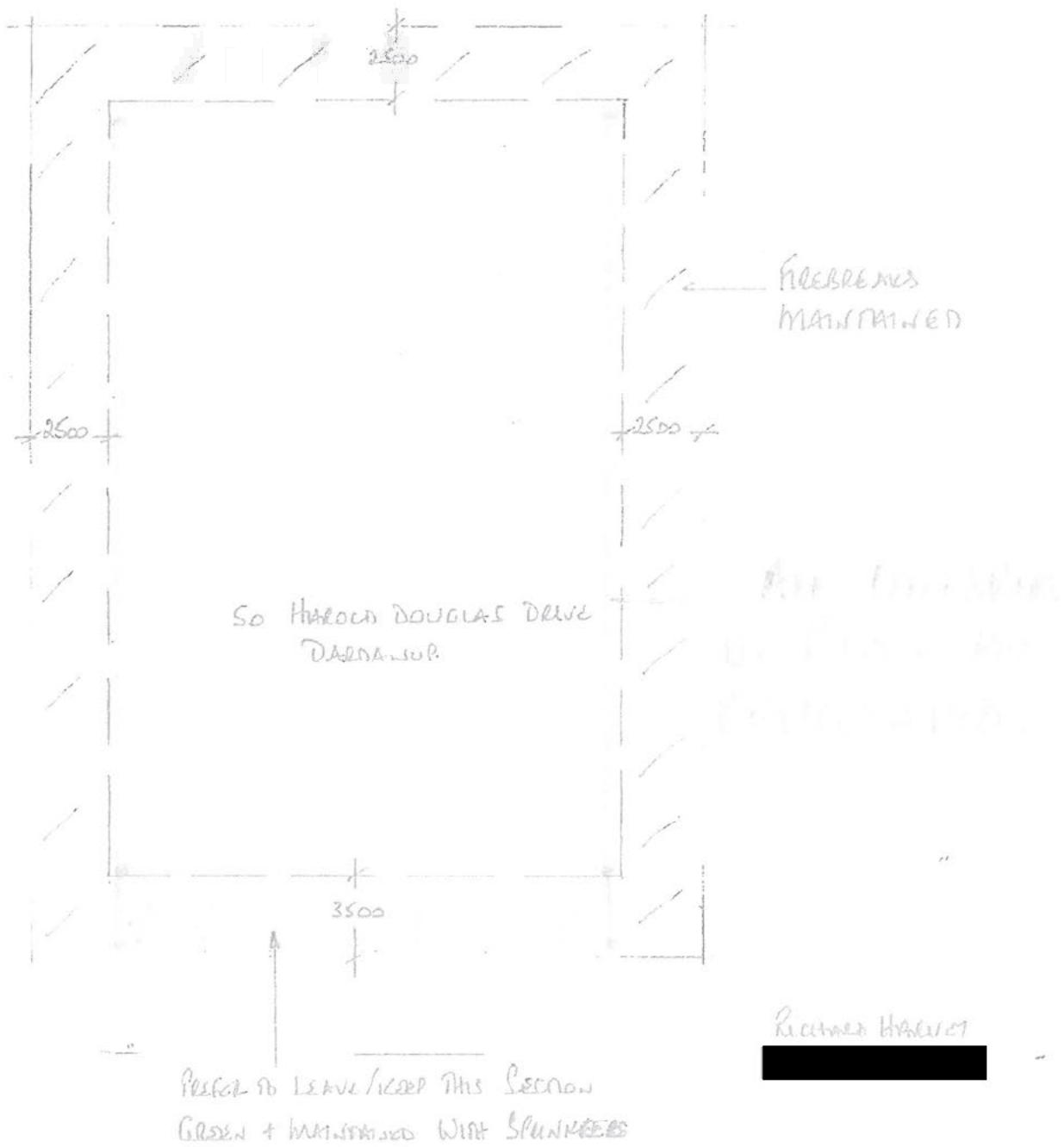
PUMP + BACK UP PUMPS ALWAYS AVAILABLE  
AS WELL AS GENERATORS.




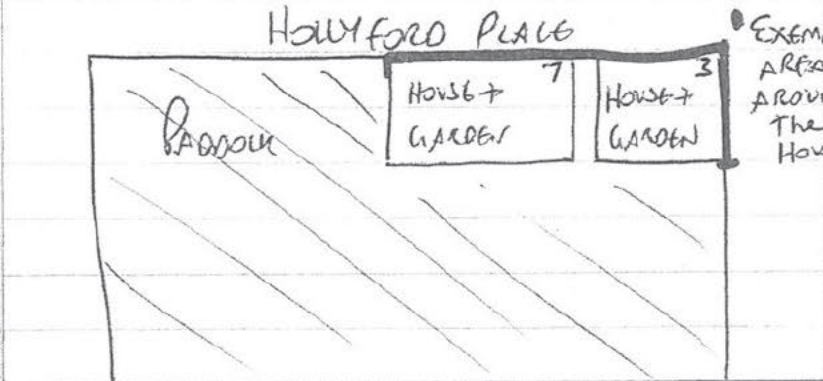
I have included a plan of the property, detailing the proposed fire prevention measures. Please note: If a plan is not included the application will not be accepted.



<b>Part 5 Duration of Exemption</b>	
Please indicate the time frame for this exemption/variation	<div style="display: flex; align-items: flex-start;"> <div style="margin-right: 10px;"> <input type="checkbox"/> 1 year (12 months)         </div> <div> <input checked="" type="checkbox"/> 3 years (Where alternative fire prevention measures can not be remedied within 12 months)         </div> </div> <div style="margin-top: 5px;">           Reason/Details  <div style="border: 1px solid black; height: 40px; width: 100%;"></div> </div>
<b>Part 6 Declaration by Bush Fire Control Officer</b>	
Bush Fire Control Officer to complete	<div style="margin-bottom: 5px;">           Bush Fire Control Officers Name  <div style="border: 1px solid black; padding: 2px;">Neil Dyer</div> </div> <div style="margin-bottom: 5px;">           District/Brigade  <div style="border: 1px solid black; padding: 2px;">West Dardanup</div> </div> <p style="font-size: small;">I have carried out an inspection of the property described in Part 1 for an exemption.</p> <p style="font-size: small;">I hereby:</p> <div style="display: flex; align-items: flex-start; margin-bottom: 10px;"> <div style="margin-right: 10px;"> <input checked="" type="checkbox"/> Recommend         </div> <div> <input type="checkbox"/> Do Not Recommend         </div> </div> <p style="font-size: small;">this property to have the Firebreak Variation/Exemption granted in accordance with the attached plan.</p> <div style="display: flex; justify-content: space-between; margin-top: 10px;"> <div style="width: 60%;">           Bush Fire Control Officers Signature  <div style="border: 1px solid black; padding: 2px;"> </div> </div> <div style="width: 35%;">           Date  <div style="border: 1px solid black; padding: 2px;">11-9-24</div> </div> </div>
<b>Part 7 Declaration by Applicant</b>	
Applicant to complete  <small>Please note: Part 6 <u>must</u> be signed off by your local Fire Control Officer before submitting your application</small>	<div style="margin-bottom: 5px;">           Applicants Name  <div style="border: 1px solid black; padding: 2px;">RICHARD HARVEY</div> </div> <p style="font-size: small;">I accept that this application <u>must</u> be counter-signed by the Bush Fire Control Officer for the District in which the land is situated to signify his agreement to the variation.</p> <p style="font-size: small;">If permission is not granted by the Council or duly Authorised Officer, I agree to comply with the Shire of Dardanup Fire Break Order.</p> <p style="font-size: small;">I accept that my application for a Fire Prevention and Fire Break Exemption must be submitted to the Shire of Dardanup no later than 30 September each year.</p> <div style="display: flex; align-items: flex-start; margin-bottom: 10px;"> <div style="margin-right: 10px;"> <input checked="" type="checkbox"/> Owner of Land         </div> <div> <input type="checkbox"/> Occupier of Land         </div> </div> <div style="display: flex; justify-content: space-between; margin-top: 10px;"> <div style="width: 60%;">           Applicants Signature  <div style="border: 1px solid black; padding: 2px;"> </div> </div> <div style="width: 35%;">           Date  <div style="border: 1px solid black; padding: 2px;">11-09-2024</div> </div> </div>
<b>Part 8 OFFICE USE ONLY</b>	
<div style="display: flex; align-items: center; margin-bottom: 10px;"> <span style="margin-right: 10px;">Applicant Notified:</span> <div style="display: flex; gap: 10px;"> <div> <input type="checkbox"/> Yes         </div> <div> <input type="checkbox"/> No         </div> </div> </div> <div style="display: flex; justify-content: space-between;"> <div style="width: 30%;">           Name of Officer  <div style="border: 1px solid black; height: 20px; width: 100%;"></div> </div> <div style="width: 30%;">           Signature  <div style="border: 1px solid black; height: 20px; width: 100%;"></div> </div> <div style="width: 30%;">           Date  <div style="border: 1px solid black; height: 20px; width: 100%;"></div> </div> </div>	




A 8071

 <p>Shire of Dardanup</p>	<b>REQUEST FORM FIRE PREVENTION &amp; FIRE BREAK EXEMPTION FORM 82</b>	<p>PSS 12/9/24 Date stamp</p>												
<p><b>Part 1 Property Details</b></p> <p>Please provide the details of the property you are requesting an exemption/variation of fire prevention measures on</p>	<table border="1"> <tr> <td>Lot</td> <td>House No</td> <td>Street/Road Name</td> </tr> <tr> <td>1</td> <td>3+7</td> <td>HOLLYFORD PLACE</td> </tr> <tr> <td colspan="3">Suburb/Locality</td> </tr> <tr> <td colspan="3">DARDANUP WEST</td> </tr> </table>		Lot	House No	Street/Road Name	1	3+7	HOLLYFORD PLACE	Suburb/Locality			DARDANUP WEST		
Lot	House No	Street/Road Name												
1	3+7	HOLLYFORD PLACE												
Suburb/Locality														
DARDANUP WEST														
<p><b>Part 2 Requested by</b></p> <p>Details of person making request, in accordance with the <i>Bush Fire Act 1954</i> and the Shire of Dardanup Fire Prevention Order</p>	<table border="1"> <tr> <td>Name</td> </tr> <tr> <td>TERESA DI CANNIO</td> </tr> <tr> <td>Daytime Contact Phone Number</td> </tr> <tr> <td>[REDACTED]</td> </tr> <tr> <td>Postal Address</td> </tr> <tr> <td>7 HOLLYFORD PLACE DARDANUP WEST WA 6236</td> </tr> <tr> <td>Email Address</td> </tr> <tr> <td>[REDACTED]</td> </tr> </table>		Name	TERESA DI CANNIO	Daytime Contact Phone Number	[REDACTED]	Postal Address	7 HOLLYFORD PLACE DARDANUP WEST WA 6236	Email Address	[REDACTED]				
Name														
TERESA DI CANNIO														
Daytime Contact Phone Number														
[REDACTED]														
Postal Address														
7 HOLLYFORD PLACE DARDANUP WEST WA 6236														
Email Address														
[REDACTED]														
<p><b>Part 3 Reason for Request</b></p> <p>Please provide details why you consider the required or standard fire prevention works to be impractical at the property described in Part 1</p>	<p>Note this is an extension from exemption granted last year. Just like a home in town we have created a front yard that is lawn + garden up to our boundary fence. The retic + grass provide <del>is</del> good fire prevention. This exemption is just for the boundary that faces Hollyford place. We will still maintain fire breaks on all external paddocks over rest of our ⑤ acres.</p>													
<p><b>Part 4 Alternative Proposal</b></p> <p>Please provide details of the alternate fire prevention measures to be taken to mitigate the properties fire risk</p>	<div style="text-align: center;"> <p>HOLLYFORD PLACE</p>  <p>EXEMPTION AREA AROUND THE HOUSES</p> </div> <p><input type="checkbox"/> I have included a plan of the property, detailing the proposed fire prevention measures. Please note: If a plan is not included the application will not be accepted.</p>													



<b>Part 5 Duration of Exemption</b>		
Please indicate the time frame for this exemption/variation	<input type="checkbox"/>  <input checked="" type="checkbox"/>	1 year (12 months)  3 years (Where alternative fire prevention measures can not be remedied within 12 months)
Reason/Details <div style="border: 1px solid black; padding: 5px; min-height: 40px;">           we don't expect any changes to our front yard         </div>		
<b>Part 6 Declaration by Bush Fire Control Officer</b>		
Bush Fire Control Officer to complete	Bush Fire Control Officers Name <div style="border: 1px solid black; padding: 2px;">           NTC DYER         </div>	
	District/Brigade <div style="border: 1px solid black; padding: 2px;">           NEST Dardanup         </div>	
	I have carried out an inspection of the property described in Part 1 for an exemption. I hereby:	
	<input checked="" type="checkbox"/>  <input type="checkbox"/>	Recommend  Do Not Recommend
	this property to have the Firebreak Variation/Exemption granted in accordance with the attached plan.	
	Bush Fire Control Officers Signature <div style="border: 1px solid black; padding: 2px; min-height: 30px;"> </div>	Date <div style="border: 1px solid black; padding: 2px;">           12-9-24         </div>
<b>Part 7 Declaration by Applicant</b>		
Applicant to complete  Please note: Part 6 <u>must</u> be signed off by your local Fire Control Officer before submitting your application	Applicants Name <div style="border: 1px solid black; padding: 2px;">           TERRINA DI CANDILO         </div>	
	I accept that this application <u>must</u> be counter-signed by the Bush Fire Control Officer for the District in which the land is situated to signify his agreement to the variation.  If permission is not granted by the Council or duly Authorised Officer, I agree to comply with the Shire of Dardanup Fire Break Order.  I accept that my application for a Fire Prevention and Fire Break Exemption must be submitted to the Shire of Dardanup no later than 30 September each year.	
	<input checked="" type="checkbox"/>  <input checked="" type="checkbox"/>	Owner of Land  Occupier of Land
	Applicants Signature <div style="border: 1px solid black; padding: 2px; min-height: 30px;"> </div>	Date <div style="border: 1px solid black; padding: 2px;">           26-08-2024         </div>
<b>Part 8 OFFICE USE ONLY</b>		
Applicant Notified:	<input type="checkbox"/> Yes	<input type="checkbox"/> No
Name of Officer <div style="border: 1px solid black; height: 20px; width: 100%;"></div>	Signature <div style="border: 1px solid black; height: 20px; width: 100%;"></div>	Date <div style="border: 1px solid black; height: 20px; width: 100%;"></div>

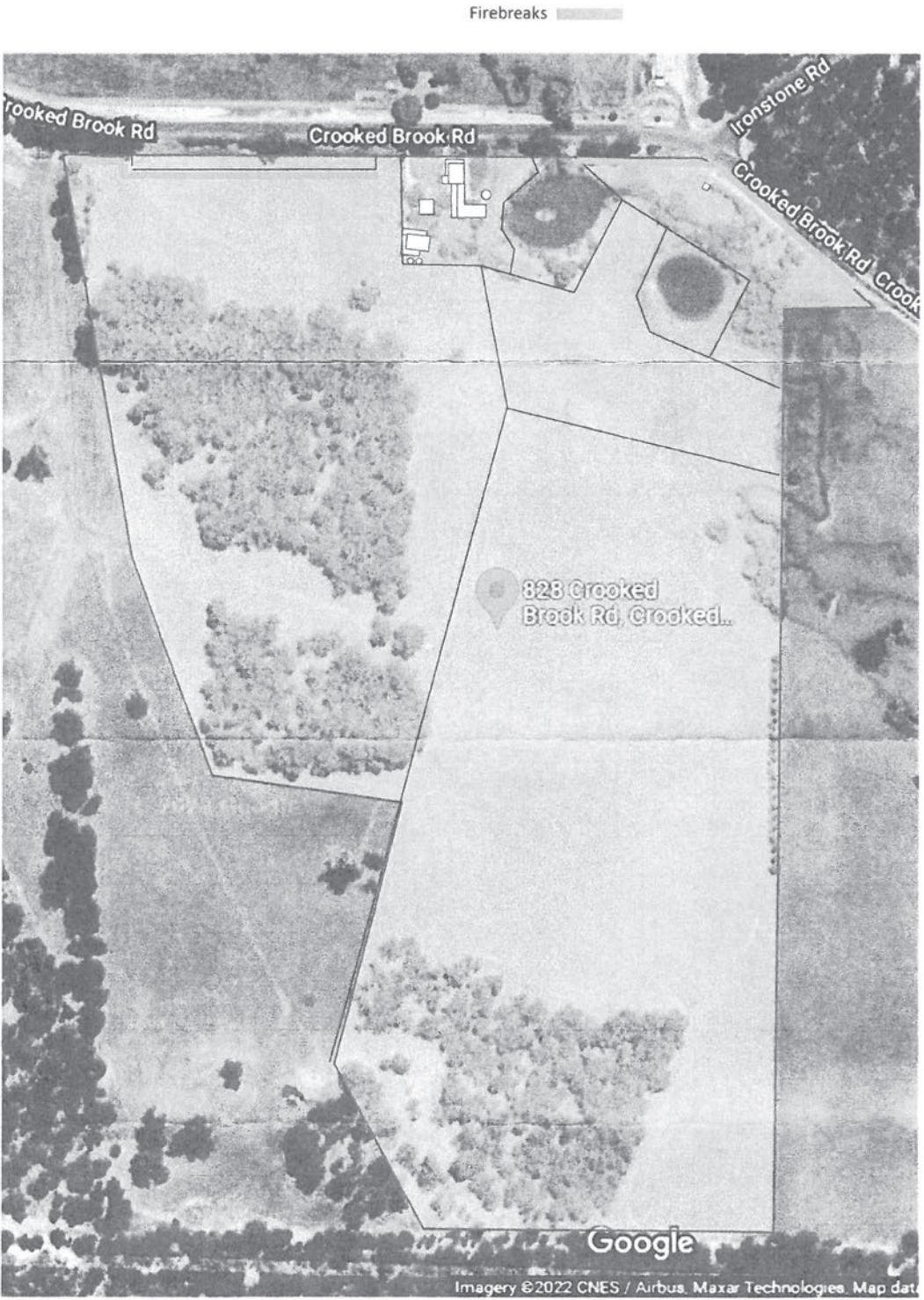
A 11205

 <p>Shire of Dardanup</p>	<p align="center"><b>REQUEST FORM FIRE PREVENTION &amp; FIRE BREAK EXEMPTION FORM 82</b></p>		<p>Date stamp</p>
<p><b>Part 1 Property Details</b></p>			
<p>Please provide the details of the property you are requesting an exemption/variation of fire prevention measures on</p>	<p>Lot <b>340</b></p>	<p>House No <b>828</b></p>	<p>Street/Road Name <b>Cracked Brook Rd</b></p> <p>Suburb/Locality <b>Cracked Brook</b></p>
<p><b>Part 2 Requested by</b></p>			
<p>Details of person making request, in accordance with the <i>Bush Fire Act 1954</i> and the Shire of Dardanup Fire Prevention Order</p>	<p>Name <b>Andrew White</b></p> <p>Daytime Contact Phone Number [REDACTED]</p> <p>Postal Address [REDACTED] [REDACTED]</p> <p>Email Address [REDACTED]</p>		
<p><b>Part 3 Reason for Request</b></p>			
<p>Please provide details why you consider the required or standard fire prevention works to be impractical at the property described in Part 1</p>	<p>My house is approx. 2 metres from the roadside boundary. It is surrounded by reticulated green lawn &amp; garden bed as is the roadside verge. The Cracked Brook forms another boundary to the garden. It is perpetually green. As the <sup>dwelling</sup> <del>property</del> is within 20 metres of the boundary, the 20 metre Asset Protection zone cannot be satisfied.</p>		
<p><b>Part 4 Alternative Proposal</b></p>			
<p>Please provide details of the alternate fire prevention measures to be taken to mitigate the properties fire risk</p>	<p>A fire break will be installed as it was last year along the remaining boundary that is not watered &amp; kept green</p> <p><input checked="" type="checkbox"/> I have included a plan of the property, detailing the proposed fire prevention measures. Please note: If a plan is not included the application will not be accepted.</p>		








Part 5 Duration of Exemption	
Please indicate the time frame for this exemption/variation	<div style="display: flex; align-items: flex-start;"> <div style="margin-right: 10px;"> <input type="checkbox"/> 1 year (12 months)         </div> <div style="margin-right: 10px;"> <input checked="" type="checkbox"/> 3 years (Where alternative fire prevention measures can not be remedied within 12 months)         </div> </div> <div style="margin-top: 10px;"> <p>Reason/Details</p> <div style="border: 1px solid black; padding: 5px; min-height: 40px;">           There are no planned changes for the foreseeable future         </div> </div>
Part 6 Declaration by Bush Fire Control Officer	
Bush Fire Control Officer to complete	<div style="margin-bottom: 10px;"> <p>Bush Fire Control Officers Name</p> <div style="border: 1px solid black; padding: 2px;">Jeff Duncan</div> </div> <div style="margin-bottom: 10px;"> <p>District/Brigade</p> <div style="border: 1px solid black; padding: 2px;">Joshua Crooked Brook</div> </div> <p>I have carried out an inspection of the property described in Part 1 for an exemption.</p> <p>I hereby:</p> <div style="display: flex; align-items: flex-start; margin-top: 10px;"> <div style="margin-right: 10px;"> <input checked="" type="checkbox"/> Recommend         </div> <div style="margin-right: 10px;"> <input type="checkbox"/> Do Not Recommend         </div> </div> <p style="margin-top: 20px;">this property to have the Firebreak Variation/Exemption granted in accordance with the attached plan.</p> <div style="display: flex; justify-content: space-between; margin-top: 10px;"> <div style="width: 60%;"> <p>Bush Fire Control Officers Signature</p> <div style="border: 1px solid black; padding: 2px;"> </div> </div> <div style="width: 35%;"> <p>Date</p> <div style="border: 1px solid black; padding: 2px;">13/9/2024</div> </div> </div>
Part 7 Declaration by Applicant	
<p>Applicant to complete</p> <p style="font-size: small; margin-top: 10px;">Please note: Part 6 <u>must</u> be signed off by your local Fire Control Officer before submitting your application</p>	<div style="margin-bottom: 10px;"> <p>Applicants Name</p> <div style="border: 1px solid black; padding: 2px;"> </div> </div> <p style="font-size: small;">I accept that this application <u>must</u> be counter-signed by the Bush Fire Control Officer for the District in which the land is situated to signify his agreement to the variation.</p> <p style="font-size: small;">If permission is not granted by the Council or duly Authorised Officer, I agree to comply with the Shire of Dardanup Fire Break Order.</p> <p style="font-size: small;">I accept that my application for a Fire Prevention and Fire Break Exemption must be submitted to the Shire of Dardanup no later than 30 September each year.</p> <div style="display: flex; align-items: flex-start; margin-top: 10px;"> <div style="margin-right: 10px;"> <input type="checkbox"/> Owner of Land         </div> <div style="margin-right: 10px;"> <input checked="" type="checkbox"/> Occupier of Land         </div> </div> <div style="display: flex; justify-content: space-between; margin-top: 10px;"> <div style="width: 60%;"> <p>Applicants Signature</p> <div style="border: 1px solid black; padding: 2px;"> </div> </div> <div style="width: 35%;"> <p>Date</p> <div style="border: 1px solid black; padding: 2px;">13/9/2024</div> </div> </div>
Part 8 OFFICE USE ONLY	
<p>Applicant Notified:      <input type="checkbox"/> Yes      <input type="checkbox"/> No</p> <div style="display: flex; justify-content: space-between; margin-top: 10px;"> <div style="width: 30%;"> <p>Name of Officer</p> <div style="border: 1px solid black; height: 20px;"></div> </div> <div style="width: 30%;"> <p>Signature</p> <div style="border: 1px solid black; height: 20px;"></div> </div> <div style="width: 30%;"> <p>Date</p> <div style="border: 1px solid black; height: 20px;"></div> </div> </div>	

828 Crooked Brook Rd, Crooked Brook 6236





A8378

	<p align="center"><b>REQUEST FORM FIRE PREVENTION &amp; FIRE BREAK EXEMPTION FORM 82</b></p>		<p align="center">SHIRE OF DARDANUP RECEIVED 17 SEP 2024 Name:  Date stamp</p>
<p><b>Part 1 Property Details</b></p> <p>Please provide the details of the property you are requesting an exemption/variation of fire prevention measures on</p>	<p>Lot: <b>L10</b> House No: <b>351</b> Street/Road Name: <b>WELLINGTON MILL ROAD</b></p> <p>Suburb/Locality: <b>WELLINGTON MILL 6236</b></p>		
<p><b>Part 2 Requested by</b></p> <p>Details of person making request, in accordance with the Bush Fire Act 1954 and the Shire of Dardanup Fire Prevention Order</p>	<p>Name: <b>SIMON WESLEY</b></p> <p>Daytime Contact Phone Number: </p> <p>Postal Address: </p> <p>Email Address: </p>		
<p><b>Part 3 Reason for Request</b></p> <p>Please provide details why you consider the required or standard fire prevention works to be impractical at the property described in Part 1</p>	<p><b>NORTHERN BOUNDARY WITH DAVIES BLOCK IS NOT ACCESSABLE + STEEP WITH EROSION RISK IF DISTURBED. THE AREA IS MAINLY GRASS RUNNING DOWN TO THE FERGUSON RIVER.</b></p>		
<p><b>Part 4 Alternative Proposal</b></p> <p>Please provide details of the alternate fire prevention measures to be taken to mitigate the properties fire risk</p>	<p><b>OVER THE LAST 20 YEARS WE HAVE REDUCED THE FUEL LOAD ON OUR NORTHERN BOUNDARY + THE GRASS IS KEPT SHORT BY NATIVE ANIMALS SPRING + WINTER, + DIES OFF IN SUMMER. WE HAVE INSTALLED 110K LITRE TANK FOR FIRE-FIGHTING + SUPPLY FOR BFB.</b></p> <p><input checked="" type="checkbox"/> I have included a plan of the property, detailing the proposed fire prevention measures. Please note: If a plan is not included the application will not be accepted.</p>		

**Part 5 Duration of Exemption**

Please indicate the time frame for this exemption/variation

☐

1 year (12 months)

☒

3 years (Where alternative fire prevention measures can not be remedied within 12 months)

Reason/Details

NO MATERIAL CHANGE OVER TIME -  
FRAME.

**Part 6 Declaration by Bush Fire Control Officer**

Bush Fire Control Officer to complete

Bush Fire Control Officers Name

RUSSEL HARVE

District/Brigade

NEELINGTON MIL BFB

I have carried out an inspection of the property described in Part 1 for an exemption.

I hereby,

☒

Recommend

☐

Do Not Recommend

this property to have the Firebreak Variation/Exemption granted in accordance with the attached plan.

Bush Fire Control Officers Signature

*[Signature]*

Date

14.9.24

**Part 7 Declaration by Applicant**

Applicant to complete

Please note: Part 6 must be signed off by your local Fire Control Officer before submitting your application

Applicants Name

SIMON WESLEY

I accept that this application must be counter-signed by the Bush Fire Control Officer for the District in which the land is situated to signify his agreement to the variation.

If permission is not granted by the Council or duly Authorised Officer, I agree to comply with the Shire of Dardanup Fire Break Order.

I accept that my application for a Fire Prevention and Fire Break Exemption must be submitted to the Shire of Dardanup no later than 30 September each year.

☒

Owner of Land

☐

Occupier of Land

Applicants Signature

*[Signature]*

Date

05.09.2024

**Part 8 OFFICE USE ONLY**

Applicant Notified:

☐

Yes

☐

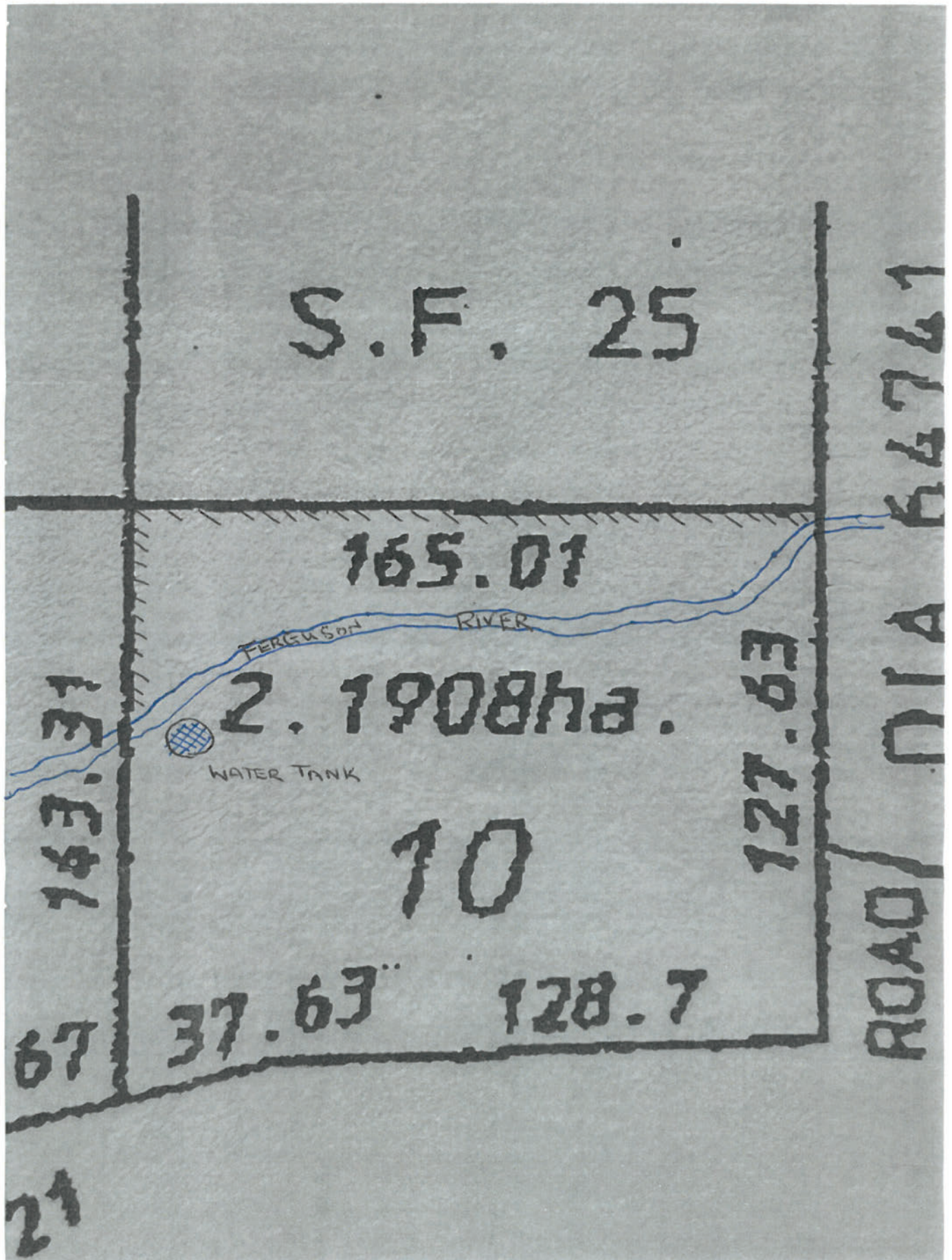
No

Name of Officer

Signature

Date







A11620

(Appendix BFAC 8.13B)



# REQUEST FORM TEMPORARY FIRE PREVENTION & FIRE BREAK EXEMPTION FORM 82A

Date stamp

## Part 1 Property Details

Please provide the details of the property you are requesting an exemption/variation of fire prevention measures on

Lot: 5 House No: 235 Street/Road Name: GARVEY ROAD

Suburb/Locality: DARDANUP WEST

TARDIS  
18 SEP 2024  
Initials: [Signature]

## Part 2 Requested by

Details of person making request, in accordance with the Bush Fire Act 1954 and the Shire of Dardanup Fire Prevention Order

Name: DYLAN JOHN GENEFINI

Daytime Contact Phone Number: [Redacted]

Postal Address: [Redacted]

Email Address: [Redacted]

## Part 3 Reason for Request

Please provide details why you consider the required or standard fire prevention works to be impractical at the property described in Part 1

IMPRACTICAL TO ROTARY HOE PROPERTY AS IT WOULD INHIBIT  
ACCESS AS AREA WOULD BECOME UNDRIVABLE FOR MOST VEHICLES  
AND FOR MY MOWING EQUIPMENT TO MAINTAIN PROPERTY IF  
REGROWTH OCCURS. ALSO, I DO NOT USE POISONS ON MY PROPERTY

## Part 4 Alternative Proposal

Please provide details of the alternate fire prevention measures to be taken to mitigate the properties fire risk

FRONT HALF OF PROPERTY BOUNDARIES ARE RETICULATED AND  
MAINTAINED AND MOWED TO A MINIMUM LEVEL AT A MAXIMUM OF  
EVERY TWO WEEKS AND ONE BOUNDARY IS BOUNDED BY DRIVEWAY  
MATERIAL.

REAR OF PROPERTY NOT RETICULATED AND IS MAINTAINED BY  
MOWING TO A MINIMUM LEVEL AT A MAXIMUM OF TWO WEEKS  
WHILST STILL NATUARALLY GROWING.



I have included a plan of the property, detailing the proposed fire prevention measures



## Part 5 Duration of Exemption

Please indicate the time frame for this exemption/variation

☐

Current Fire Season

No.

3 Years

PLEASE NOTE THAT YOU MUST PUT IN A REQUEST FORM FOR A FIRE PREVENTION & FIRE BREAK EXEMPTION (FORM 82) BY 30 SEPTEMBER, IF YOU WISH TO HAVE AN EXEMPTION OF UP TO 3 YEARS AFTER THE FIRE SEASON STATED ABOVE

Reason/Details

AS LONG AS ALLOWABLE

## Part 6 Declaration by Bush Fire Control Officer

Bush Fire Control Officer to complete

Bush Fire Control Officers Name

NEIL DYER

District/Brigade

WEST DARDANUP -

I have carried out an inspection of the property described in Part 1 for an exemption

hereby,

☐


Recommend

☒

Do Not Recommend

this property to have the Firebreak Variation/Exemption granted in accordance with the attached plan

Bush Fire Control Officers Signature



Date

17-9-24

## Part 7 Declaration by Applicant

Applicant to complete

Please note: Part 6 must be signed off by your local Fire Control Officer before submitting your application

Applicants Name

DYLAN JOHN GENEFINI

I accept that this application must be counter-signed by the Bush Fire Control Officer for the District in which the land is situated to signify his agreement to the variation

If permission is not granted by the Council or duly Authorised Officer, I agree to comply with the Shire of Dardanup Fire Break Order.

I accept that my application for a Fire Prevention and Fire Break Exemption must be submitted to the Shire of Dardanup no later than 30 September each year

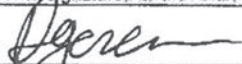
☒

Owner of Land

☐

Occupier of Land

Applicants Signature



Date

17/09/24

## Part 8 OFFICE USE ONLY

Approved by CEO

☐

Yes

☐

No

Chief Executive Officer

Signature


Date







A8300

 <p>Shire of Dardanup</p>	<p align="center"><b>REQUEST FORM TARDIS</b>  <b>FIRE PREVENTION &amp; FIRE BREAK</b>  <b>EXEMPTION</b>  <b>FORM 82</b></p> <p>Initials: <i>[Signature]</i></p>			<p align="center">SHIRE OF DARDANUP          RECEIVED          17 SEP 2024</p> <p>Name: <i>[Signature]</i>          Date stamp</p>
<p><b>Part 1 Property Details</b></p> <p>Please provide the details of the property you are requesting an exemption/variation of fire prevention measures on</p>	<p>Lot 11</p>	<p>House No 14743</p>	<p>Street/Road Name Southwest Highway</p> <p>Suburb/Locality Picton East</p>	
<p><b>Part 2 Requested by</b></p> <p>Details of person making request, in accordance with the <i>Bush Fire Act 1954</i> and the Shire of Dardanup Fire Prevention Order</p>	<p>Name Sydney Graham</p> <p>Daytime Contact Phone Number [Redacted]</p> <p>Postal Address [Redacted]</p> <p>Email Address [Redacted]</p>			
<p><b>Part 3 Reason for Request</b></p> <p>Please provide details why you consider the required or standard fire prevention works to be impractical at the property described in Part 1</p>	<p>The property consists of Loose Sand and when bare, blows on to The Neighbouring Caravan Park with the easterly wind Prompting Complaints from the residents.</p>			
<p><b>Part 4 Alternative Proposal</b></p> <p>Please provide details of the alternate fire prevention measures to be taken to mitigate the properties fire risk</p>	<p>Slashing grazing with animals</p> <p><input checked="" type="checkbox"/> I have included a plan of the property, detailing the proposed fire prevention measures. Please note: If a plan is not included the application will not be accepted.</p>			

**Part 5 Duration of Exemption**

Please indicate the time frame for this exemption/variation

☐

1 year (12 months)

☒

3 years (Where alternative fire prevention measures can not be remedied within 12 months)

Reason/Details

**Part 6 Declaration by Bush Fire Control Officer**

Bush Fire Control Officer to complete

Bush Fire Control Officers Name

CBFCO Dardanup

District/Brigade

Dardanup

I have carried out an inspection of the property described in Part 1 for an exemption.

I hereby:

☒


Recommend

☐

Do Not Recommend

this property to have the Firebreak Variation/Exemption granted in accordance with the attached plan.

Bush Fire Control Officers Signature



Date

18/9/2024

**Part 7 Declaration by Applicant**

Applicant to complete

Please note: Part 6 must be signed off by your local Fire Control Officer before submitting your application

Applicants Name

Sydney Graham

I accept that this application must be counter-signed by the Bush Fire Control Officer for the District in which the land is situated to signify his agreement to the variation.

If permission is not granted by the Council or duly Authorised Officer, I agree to comply with the Shire of Dardanup Fire Break Order.

I accept that my application for a Fire Prevention and Fire Break Exemption must be submitted to the Shire of Dardanup no later than 30 September each year.

☒

Owner of Land

☒

Occupier of Land

Applicants Signature



Date

2-9-24

**Part 8 OFFICE USE ONLY**

Applicant Notified:

☐

Yes

☐

No

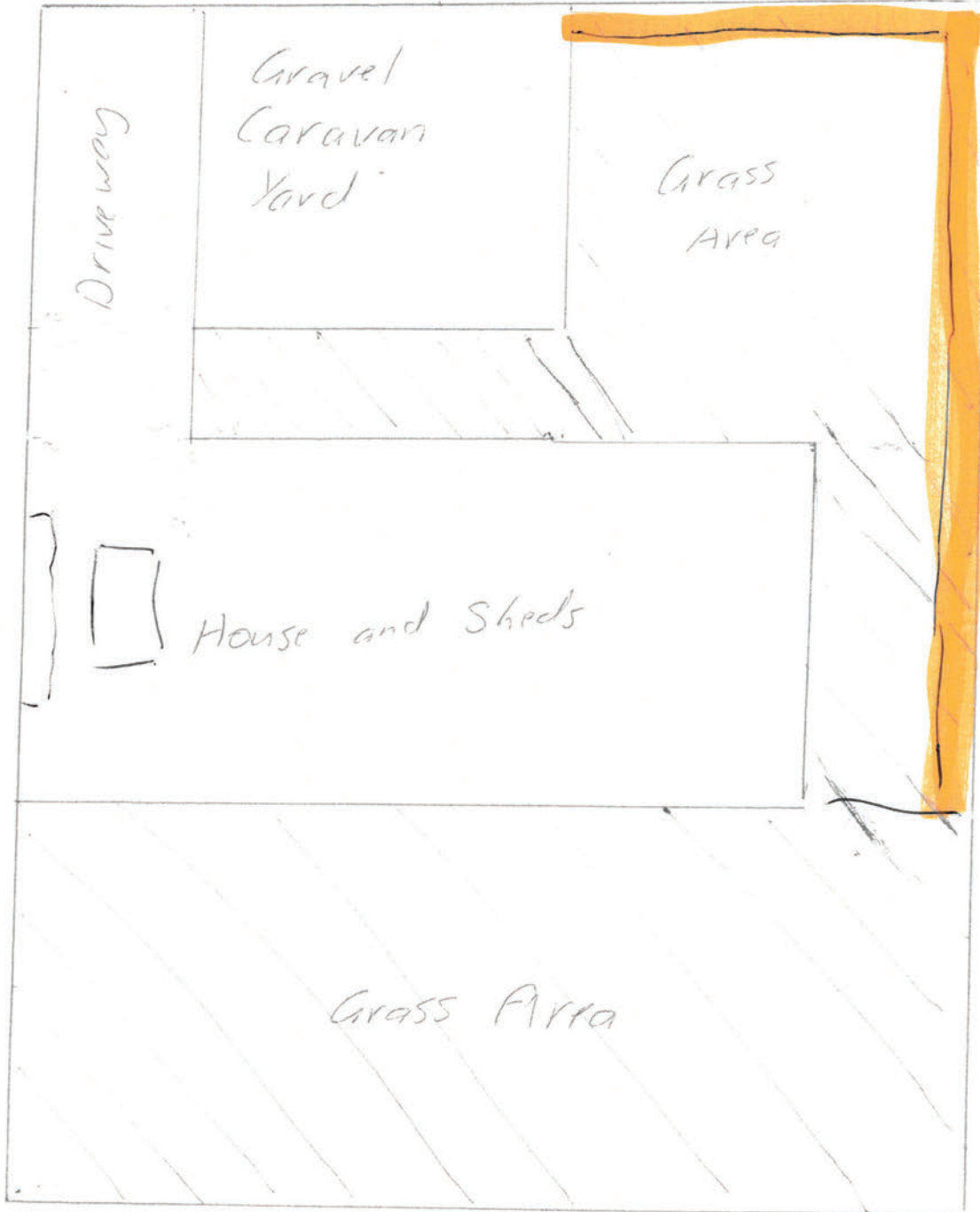
Name of Officer

Signature

Date



Southwest Highway



FIRE BREAK TO BE INSTALLED  
IN HIGHLIGHTED AREA

Waterloo Caravan Park

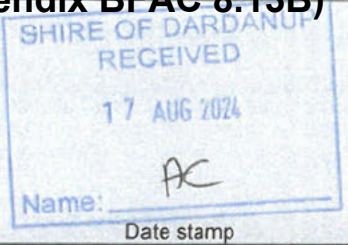
Rail Reserve

Total Area 3 Hectares





# REQUEST FORM FIRE PREVENTION & FIRE BREAK EXEMPTION FORM 82



## Part 1 Property Details

Please provide the details of the property you are requesting an exemption/variation of fire prevention measures on

Lot

House No

Street/Road Name

Suburb/Locality

## Part 2 Requested by

Details of person making request, in accordance with the *Bush Fire Act 1954* and the Shire of Dardanup Fire Prevention Order

Name

Daytime Contact Phone Number

Postal Address

Email Address

## Part 3 Reason for Request

Please provide details why you consider the required or standard fire prevention works to be impractical at the property described in Part 1

## Part 4 Alternative Proposal

Please provide details of the alternate fire prevention measures to be taken to mitigate the properties fire risk

☐

I have included a plan of the property, detailing the proposed fire prevention measures. Please note: If a plan is not included the application will not be accepted.



## Part 5 Duration of Exemption

Please indicate the time frame for this exemption/variation

☐

1 year (12 months)

☒

3 years (Where alternative fire prevention measures can not be remedied within 12 months)

Reason/Details

APPROVAL HAS BEEN GRANTED PREVIOUSLY  
VIA THE USE OF FLOOD IRRIGATION OVER SUMMER

## Part 6 Declaration by Bush Fire Control Officer

Bush Fire Control Officer to complete

Bush Fire Control Officers Name

Brendon Pott

District/Brigade

Dardanup Central

I have carried out an inspection of the property described in Part 1 for an exemption.

I hereby:

☒

Recommend

☐

Do Not Recommend

this property to have the Firebreak Variation/Exemption granted in accordance with the attached plan.

Bush Fire Control Officers Signature

Brendon Pott

Date

16-9-24

## Part 7 Declaration by Applicant

Applicant to complete

Please note: Part 6 must be signed off by your local Fire Control Officer before submitting your application

Applicants Name

MARK PANIZZA

I accept that this application must be counter-signed by the Bush Fire Control Officer for the District in which the land is situated to signify his agreement to the variation.

If permission is not granted by the Council or duly Authorised Officer, I agree to comply with the Shire of Dardanup Fire Break Order.

I accept that my application for a Fire Prevention and Fire Break Exemption must be submitted to the Shire of Dardanup no later than 30 September each year.

☒

Owner of Land

DIRECTOR / SECRETARY of PROPRIETOR  
OF THE LAND.

☐

Occupier of Land

Applicants Signature

*[Signature]*

Date

13-9-2024

## Part 8 OFFICE USE ONLY

Applicant Notified:

☐

Yes

☐

No

Name of Officer

Signature

Date

Schedule of Properties for Fire Prevention & Fire Break Exemptions

- 25 Recreation Road, Dardanup WA 6236 A8260 .
  - Lot 16 Boyanup-Picton Road, Dardanup WA 6236 A8184
  - ~~Lot 25 Boyanup-Picton Road, Dardanup WA 6236~~
  - ~~Lot 103 Boyanup-Picton Road, Dardanup WA 6236~~
- } A4132

10 Brooksy Place Burekup. A5087



# REQUEST FORM FIRE PREVENTION & FIRE BREAK EXEMPTION FORM 82

Date stamp

**Part 1 Property Details**

Please provide the details of the property you are requesting an exemption/variation of fire prevention measures on

Lot

25

House No

Street/Road Name

Ferguson Road

Suburb/Locality

DARDANUP WA 6236

**Part 2 Requested by**

Details of person making request, in accordance with the *Bush Fire Act 1954* and the Shire of Dardanup Fire Prevention Order

Name

Mark Panizza

Daytime Contact Phone Number

[REDACTED]

Postal Address

[REDACTED]

Email Address

[REDACTED]

**Part 3 Reason for Request**

Please provide details why you consider the required or standard fire prevention works to be impractical at the property described in Part 1

The properties on the attached schedule are flood irrigated during the summer season

**Part 4 Alternative Proposal**

Please provide details of the alternate fire prevention measures to be taken to mitigate the properties fire risk

As above. The properties are flood irrigated during the summer season.

☐

I have included a plan of the property, detailing the proposed fire prevention measures. Please note: If a plan is not included the application will not be accepted.

## Part 5 Duration of Exemption

Please indicate the time frame for this exemption/variation

☐

1 year (12 months)

☒

3 years (Where alternative fire prevention measures can not be remedied within 12 months)

Reason/Details

Approval has been granted previously via the use of flood irrigations over summer

## Part 6 Declaration by Bush Fire Control Officer

Bush Fire Control Officer to complete

Bush Fire Control Officers Name

Brendon Putt

District/Brigade

Dardanup Central

I have carried out an inspection of the property described in Part 1 for an exemption.

I hereby:

☐

Recommend

☐

Do Not Recommend

this property to have the Firebreak Variation/Exemption granted in accordance with the attached plan.

Bush Fire Control Officers Signature

Date

## Part 7 Declaration by Applicant

Applicant to complete

Please note: Part 6 must be signed off by your local Fire Control Officer before submitting your application

Applicants Name

Mark Panizza

I accept that this application must be counter-signed by the Bush Fire Control Officer for the District in which the land is situated to signify his agreement to the variation.

If permission is not granted by the Council or duly Authorised Officer, I agree to comply with the Shire of Dardanup Fire Break Order.

I accept that my application for a Fire Prevention and Fire Break Exemption must be submitted to the Shire of Dardanup no later than 30 September each year.

☐

Owner of Land – DIRECTOR/SECRETARY OF PROPERTIES OF THE LAND

☐

Occupier of Land

Applicants Signature

Date



2-10-2024

## Part 8 OFFICE USE ONLY

Applicant Notified:

☐

Yes

☐

No

Name of Officer

Signature

Date





# REQUEST FORM FIRE PREVENTION & FIRE BREAK EXEMPTION FORM 82

Date stamp

## Part 1 Property Details

Please provide the details of the property you are requesting an exemption/variation of fire prevention measures on

Lot

25 103

House No

Street/Road Name

Ferguson Road

Suburb/Locality

DARDANUP WA 6236

## Part 2 Requested by

Details of person making request, in accordance with the *Bush Fire Act 1954* and the Shire of Dardanup Fire Prevention Order

Name

Mark Panizza

Daytime Contact Phone Number

Postal Address

Email Address

## Part 3 Reason for Request

Please provide details why you consider the required or standard fire prevention works to be impractical at the property described in Part 1

The properties on the attached schedule are flood irrigated during the summer season

## Part 4 Alternative Proposal

Please provide details of the alternate fire prevention measures to be taken to mitigate the properties fire risk

As above. The properties are flood irrigated during the summer season.

☐

I have included a plan of the property, detailing the proposed fire prevention measures. Please note: If a plan is not included the application will not be accepted.

## Part 5 Duration of Exemption

Please indicate the time frame for this exemption/variation

☐

1 year (12 months)

☒

3 years (Where alternative fire prevention measures can not be remedied within 12 months)

Reason/Details

Approval has been granted previously via the use of flood irrigations over summer

## Part 6 Declaration by Bush Fire Control Officer

Bush Fire Control Officer to complete

Bush Fire Control Officers Name

Brendon Putt

District/Brigade

Dardanup Central

I have carried out an inspection of the property described in Part 1 for an exemption.

I hereby;

☐

Recommend

☐

Do Not Recommend

this property to have the Firebreak Variation/Exemption granted in accordance with the attached plan.

Bush Fire Control Officers Signature

Date

## Part 7 Declaration by Applicant

Applicant to complete

Please note: Part 6 must be signed off by your local Fire Control Officer before submitting your application

Applicants Name

Mark Panizza

I accept that this application must be counter-signed by the Bush Fire Control Officer for the District in which the land is situated to signify his agreement to the variation.

If permission is not granted by the Council or duly Authorised Officer, I agree to comply with the Shire of Dardanup Fire Break Order.

I accept that my application for a Fire Prevention and Fire Break Exemption must be submitted to the Shire of Dardanup no later than 30 September each year.

☐

Owner of Land – DIRECTOR/SECRETARY OF PROPERTIES OF THE LAND

☐

Occupier of Land

Applicants Signature

Date

2-10-2024

## Part 8 OFFICE USE ONLY

Applicant Notified:

☐

Yes


☐

No

Name of Officer

Signature

Date

 <p>Shire of Dardanup</p>	<p align="center"><b>REQUEST FORM FIRE PREVENTION &amp; FIRE BREAK EXEMPTION FORM 82</b></p>		<p align="right">Date stamp</p>
<p><b>Part 1 Property Details</b></p>			
<p>Please provide the details of the property you are requesting an exemption/variation of fire prevention measures on</p>	<p>Lot: <input type="text"/></p> <p>Suburb/Locality: <input type="text"/></p>	<p>House No: <input type="text" value="5"/></p>	<p>Street/Road Name: <input type="text" value="TWEED CHASE"/></p> <p><input type="text" value="CROOKED BROOK"/></p>
<p><b>Part 2 Requested by</b></p>			
<p>Details of person making request, in accordance with the <i>Bush Fire Act 1954</i> and the Shire of Dardanup Fire Prevention Order</p>	<p>Name: <input type="text" value="COREY SCOTT"/></p> <p>Daytime Contact Phone Number: <input type="text" value=""/></p> <p>Postal Address: <input type="text" value=""/></p> <p>Email Address: <input type="text" value=""/></p>		
<p><b>Part 3 Reason for Request</b></p>			
<p>Please provide details why you consider the required or standard fire prevention works to be impractical at the property described in Part 1</p>	<p>PROPERTY IS REGURLARY MOWED AND MANICURED TO A HEIGHT OF 40MM TO 60MM THROUGHOUT THE YEAR.</p> <p>ALL BOUNDARIES ARE IRRIGATED VIA AUTOMATIC RETICULATION ALL THROUGH THE WATERING PERIOD</p>		
<p><b>Part 4 Alternative Proposal</b></p>			
<p>Please provide details of the alternate fire prevention measures to be taken to mitigate the properties fire risk</p>	<p><input type="text" value="N/A"/></p> <p><input checked="" type="checkbox"/> I have included a plan of the property, detailing the proposed fire prevention measures. Please note: If a plan is not included the application will not be accepted.</p>		



## Part 5 Duration of Exemption

Please indicate the time frame for this exemption/variation

☐

1 year (12 months)

☒

3 years (Where alternative fire prevention measures can not be remedied within 12 months)

Reason/Details

WELL MANICURED LAWNS AND BOUNDARY IS IRRIGATED

## Part 6 Declaration by Bush Fire Control Officer

Bush Fire Control Officer to complete

Bush Fire Control Officers Name

NGIL DYER

District/Brigade

WEST Dardanup

I have carried out an inspection of the property described in Part 1 for an exemption.

I hereby:

☒

Recommend

☐

Do Not Recommend

this property to have the Firebreak Variation/Exemption granted in accordance with the attached plan.

Bush Fire Control Officers Signature

Date

26-9-24

## Part 7 Declaration by Applicant

Applicant to complete

Please note: Part 6 **must** be signed off by your local Fire Control Officer before submitting your application

Applicants Name

COREY SCOTT

I accept that this application **must** be counter-signed by the Bush Fire Control Officer for the District in which the land is situated to signify his agreement to the variation.

If permission is not granted by the Council or duly Authorised Officer, I agree to comply with the Shire of Dardanup Fire Break Order.

I accept that my application for a Fire Prevention and Fire Break Exemption must be submitted to the Shire of Dardanup no later than 30 September each year.

☒

Owner of Land

☐

Occupier of Land

Applicants Signature

Date

23/09/2024

## Part 8 OFFICE USE ONLY

Applicant Notified:

☐

Yes

☐

No

Name of Officer

Signature

Date





ENTIRE BACKYARD IS  
IRRIGATED AND MOWED TO  
2 INCHES REGULARLY,  
FENCELINES ARE TREATED  
WITH GLYPHOSATE  
THROUGHOUT THE  
GROWING SEASON

NO RETIC - MOWED TO 2 INCHES


THIS AREA IS IRRIGATED AND  
MOWED TO 2 INCHES  
REGULARLY, FENCELINES  
TREATED WITH GLYPHOSATE

ENTIRE FRONT YARD IS  
IRRIGATED AND MOWED TO  
2 INCHES REGULARLY,  
FENCELINES ARE TREATED  
WITH GLYPHOSATE  
THROUGHOUT THE  
GROWING SEASON

GARVEY ROAD

TWEED CHASE

*[Handwritten signature]*

 <p>Shire of Dardanup</p>	<p align="center"><b>REQUEST FORM FIRE PREVENTION &amp; FIRE BREAK EXEMPTION FORM 82</b></p>		<p align="center">SHIRE OF DARDANUP RECEIVED</p> <p align="center">19 SEP 2016</p> <p>BA .</p> <p>Name: _____ Date stamp</p>
<p><b>Part 1 Property Details</b></p> <p>Please provide the details of the property you are requesting an exemption/variation of fire prevention measures on</p>	<p>Lot <input type="text"/> House No <input type="text" value="79"/> Street/Road Name <input type="text" value="South Road"/></p> <p>Suburb/Locality <input type="text" value="Wellington Mill"/></p>		
<p><b>Part 2 Requested by</b></p> <p>Details of person making request, in accordance with the Bush Fire Act 1954 and the Shire of Dardanup Fire Prevention Order</p>	<p>Name <input type="text" value="Ellen Jones"/></p> <p>Daytime Contact Phone Number <input type="text" value="[REDACTED] or [REDACTED]"/></p> <p>Postal Address <input type="text" value="[REDACTED]"/></p> <p>Email Address <input type="text" value="[REDACTED]"/></p>		
<p><b>Part 3 Reason for Request</b></p> <p>Please provide details why you consider the required or standard fire prevention works to be impractical at the property described in Part 1</p>	<p><input type="text" value="Wet and boggy terrain"/></p>		
<p><b>Part 4 Alternative Proposal</b></p> <p>Please provide details of the alternate fire prevention measures to be taken to mitigate the properties fire risk</p>	<p><input type="text" value="Firebreak to go around this boggy area rather than through it."/></p> <p><input checked="" type="checkbox"/> I have included a plan of the property, detailing the proposed fire prevention measures. Please note: If a plan is not included the application will not be accepted.</p>		



## Part 5 Duration of Exemption

Please indicate the time frame for this exemption/variation

☐

1 year (12 months)

☒

3 years (Where alternative fire prevention measures can not be remedied within 12 months)

Reason/Details

Ongoing wet, boggy issues each year

## Part 6 Declaration by Bush Fire Control Officer

Bush Fire Control Officer to complete

Bush Fire Control Officers Name

RUSSEL HARNIE

District/Brigade

WELLINGTON MIL BFB

I have carried out an inspection of the property described in Part 1 for an exemption.

I hereby,

☒

Recommend

☐

Do Not Recommend

this property to have the Firebreak Variation/Exemption granted in accordance with the attached plan.

Bush Fire Control Officers Signature

*[Signature]*

Date

17-9-24

## Part 7 Declaration by Applicant

Applicant to complete

Please note: Part 6 must be signed off by your local Fire Control Officer before submitting your application

Applicants Name

*EE* Ellen Jones

I accept that this application must be counter-signed by the Bush Fire Control Officer for the District in which the land is situated to signify his agreement to the variation.

If permission is not granted by the Council or duly Authorised Officer, I agree to comply with the Shire of Dardanup Fire Break Order.

I accept that my application for a Fire Prevention and Fire Break Exemption must be submitted to the Shire of Dardanup no later than 30 September each year.

☒

Owner of Land

☐

Occupier of Land

Applicants Signature

*E Jones*

Date

18-9-24

## Part 8 OFFICE USE ONLY

Applicant Notified:

☐

Yes

☐

No

Name of Officer

Signature

Date

Firebreak

79 South Rd  
Wellington Mill  
6236

Kurt + Ellie  
Jones

House

Firebreak

Firebreak

~~Too wet, boggy  
and steep.~~

~~Please exempt  
this section~~

Firebreak

GAGE





# REQUEST FORM FIRE PREVENTION & FIRE BREAK EXEMPTION FORM 82

Date stamp

## Part 1 Property Details

Please provide the details of the property you are requesting an exemption/variation of fire prevention measures on

Lot

85

House No

146

Street/Road Name

PADBURY ROAD

Suburb/Locality

DARDANUP WEST

## Part 2 Requested by

Details of person making request, in accordance with the *Bush Fire Act 1954* and the Shire of Dardanup Fire Prevention Order

Name

GREG BISHOP

Daytime Contact Phone Number

Postal Address

Email Address

## Part 3 Reason for Request

Please provide details why you consider the required or standard fire prevention works to be impractical at the property described in Part 1

Front ~~Back~~ boundary from gateway approx. 15m east to western boundary, area is base black top soil type sand that once turned over becomes dust issue blowing onto house

## Part 4 Alternative Proposal

Please provide details of the alternate fire prevention measures to be taken to mitigate the properties fire risk

Area will be keep mown over the summer and watered in areas

☐

I have included a plan of the property, detailing the proposed fire prevention measures. Please note: If a plan is not included the application will not be accepted.

Part 5 Duration of Exemption	
Please indicate the time frame for this exemption/variation	<div style="display: flex; align-items: flex-start;"> <div style="margin-right: 10px;"> <input type="checkbox"/> 1 year (12 months)         </div> <div style="margin-right: 10px;"> <input checked="" type="checkbox"/> 3 years (Where alternative fire prevention measures can not be remedied within 12 months)         </div> </div> <div style="margin-top: 10px;">         Reason/Details  <div style="border: 1px solid black; padding: 5px; min-height: 40px;">           Ongoing         </div> </div>
Part 6 Declaration by Bush Fire Control Officer	
Bush Fire Control Officer to complete	<div style="margin-bottom: 10px;">         Bush Fire Control Officers Name  <div style="border: 1px solid black; padding: 5px;">Neil DYER</div> </div> <div style="margin-bottom: 10px;">         District/Brigade  <div style="border: 1px solid black; padding: 5px;">West Dardanup</div> </div> <p>I have carried out an inspection of the property described in Part 1 for an exemption.</p> <p>I hereby;</p> <div style="display: flex; align-items: flex-start; margin-bottom: 10px;"> <div style="margin-right: 10px;"> <input checked="" type="checkbox"/> </div> <div>Recommend</div> </div> <div style="display: flex; align-items: flex-start;"> <div style="margin-right: 10px;"> <input type="checkbox"/> </div> <div>Do Not Recommend</div> </div> <p style="margin-top: 20px;">this property to have the Firebreak Variation/Exemption granted in accordance with the attached plan.</p> <div style="display: flex; justify-content: space-between; margin-top: 10px;"> <div style="width: 60%;">         Bush Fire Control Officers Signature  <div style="border: 1px solid black; padding: 5px; min-height: 30px;"> </div> </div> <div style="width: 35%;">         Date  <div style="border: 1px solid black; padding: 5px;">25-9-24</div> </div> </div>
Part 7 Declaration by Applicant	
Applicant to complete  Please note: Part 6 <u>must</u> be signed off by your local Fire Control Officer before submitting your application	<div style="margin-bottom: 10px;">         Applicants Name  <div style="border: 1px solid black; padding: 5px;">Greg Bishop</div> </div> <p>I accept that this application <u>must</u> be counter-signed by the Bush Fire Control Officer for the District in which the land is situated to signify his agreement to the variation.</p> <p>If permission is not granted by the Council or duly Authorised Officer, I agree to comply with the Shire of Dardanup Fire Break Order.</p> <p>I accept that my application for a Fire Prevention and Fire Break Exemption must be submitted to the Shire of Dardanup no later than 30 September each year.</p> <div style="display: flex; align-items: flex-start; margin-bottom: 10px;"> <div style="margin-right: 10px;"> <input checked="" type="checkbox"/> </div> <div>Owner of Land</div> </div> <div style="display: flex; align-items: flex-start;"> <div style="margin-right: 10px;"> <input type="checkbox"/> </div> <div>Occupier of Land</div> </div> <div style="display: flex; justify-content: space-between; margin-top: 10px;"> <div style="width: 60%;">         Applicants Signature  <div style="border: 1px solid black; padding: 5px; min-height: 30px;"> </div> </div> <div style="width: 35%;">         Date  <div style="border: 1px solid black; padding: 5px;">25/9/24</div> </div> </div>
Part 8 OFFICE USE ONLY	
<div style="display: flex; justify-content: space-between; align-items: flex-start;"> <div style="width: 30%;">         Applicant Notified:       </div> <div style="width: 30%;"> <input type="checkbox"/> Yes       </div> <div style="width: 30%;"> <input type="checkbox"/> No       </div> </div> <div style="display: flex; justify-content: space-between; margin-top: 10px;"> <div style="width: 30%;">         Name of Officer  <div style="border: 1px solid black; height: 20px; width: 100%;"></div> </div> <div style="width: 30%;">         Signature  <div style="border: 1px solid black; height: 20px; width: 100%;"></div> </div> <div style="width: 30%;">         Date  <div style="border: 1px solid black; height: 20px; width: 100%;"></div> </div> </div>	



Area highlighted



A12203

Shire of Dardanup

**REQUEST FORM  
FIRE PREVENTION & FIRE BREAK  
EXEMPTION  
FORM 82**

**Part 1 Property Details**

Please provide the details of the property you are requesting an exemption/variation of fire prevention measures on

Lot

507

House No

82

Street/Road Name

KILLARNEY ROAD

Suburb/Locality

DARDANUP

**Part 2 Requested by**

Details of person making request, in accordance with the Bush Fire Act 1954 and the Shire of Dardanup Fire Prevention Order

Name

Jeff

Daytime Contact Phone Number

[REDACTED]

Postal Address

[REDACTED]

Email Address

[REDACTED]

**Part 3 Reason for Request**

Please provide details why you consider the required or standard fire prevention works to be impractical at the property described in Part 1

- ① Rear of property covered in native paperbark trees, unable to put firebreak amongst trees.
- ② Front Paddock - reticulated green all year round + kept to 20mm.

**Part 4 Alternative Proposal**

Please provide details of the alternate fire prevention measures to be taken to mitigate the properties fire risk

- ① firebreak around inside perimeter of trees as per diagram
- ② No firebreak at front due to reticulated grass - kikuyu - throughout entire restricted period.



I have included a plan of the property, detailing the proposed fire prevention measures. Please note: If a plan is not included the application will not be accepted.



## Part 5 Duration of Exemption

Please indicate the time frame for this exemption/variation

☐

1 year (12 months)

☒

3 years (Where alternative fire prevention measures can not be remedied within 12 months)

Reason/Details

No changes foreseen

## Part 6 Declaration by Bush Fire Control Officer

Bush Fire Control Officer to complete

Bush Fire Control Officers Name

NEIL DYER

District/Brigade

WEST Dardanup

I have carried out an inspection of the property described in Part 1 for an exemption.

I hereby;

☒

Recommend

☐

Do Not Recommend

this property to have the Firebreak Variation/Exemption granted in accordance with the attached plan

Bush Fire Control Officers Signature



Date

23-9-24

## Part 7 Declaration by Applicant

Applicant to complete

Please note: Part 6 must be signed off by your local Fire Control Officer before submitting your application

Applicants Name

Jeffrey O'Donnell

I accept that this application must be counter-signed by the Bush Fire Control Officer for the District in which the land is situated to signify his agreement to the variation.

If permission is not granted by the Council or duly Authorised Officer, I agree to comply with the Shire of Dardanup Fire Break Order.

I accept that my application for a Fire Prevention and Fire Break Exemption must be submitted to the Shire of Dardanup no later than 30 September each year.

☒

Owner of Land

☐

Occupier of Land

Applicants Signature



Date

23 9 24

## Part 8 OFFICE USE ONLY

Applicant Notified:

☐

Yes

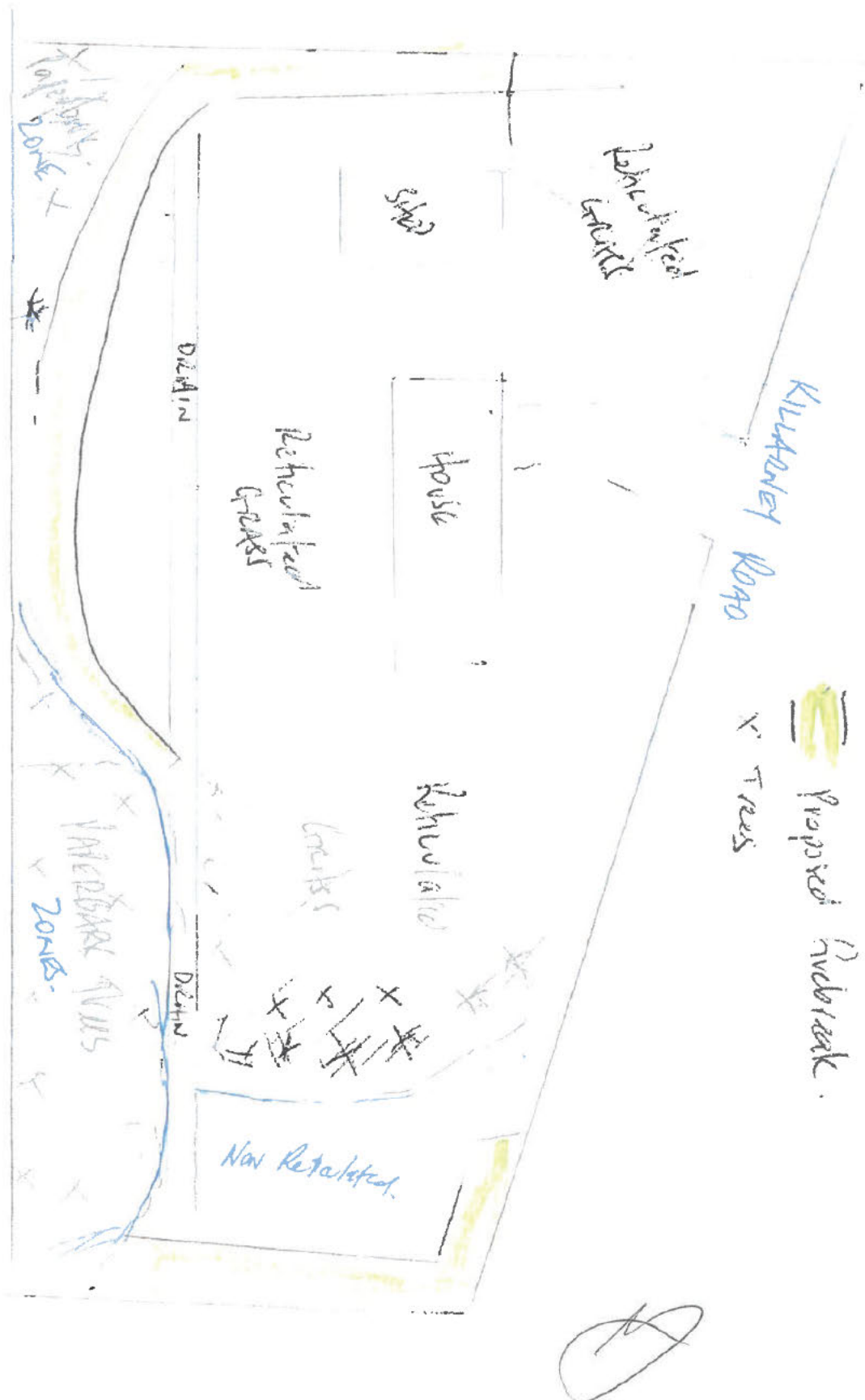
No


Name of Officer

Signature

Date





 <p>Shire of Dardanup</p>	<b>REQUEST FORM FIRE PREVENTION &amp; FIRE BREAK EXEMPTION FORM 82</b>	<p>TARDIS NAME: <u>PSS</u> DATE: <u>27/9/24</u> Date stamp</p>																											
<p><b>Part 1 Property Details</b></p> <p>Please provide the details of the property you are requesting an exemption/variation of fire prevention measures on</p>	<table border="1"> <tr> <td>Lot</td> <td>House No</td> <td>Street/Road Name</td> </tr> <tr> <td></td> <td><u>211</u></td> <td><u>GARVEY ROAD</u></td> </tr> <tr> <td colspan="3">Suburb/Locality</td> </tr> <tr> <td colspan="3"><u>CLOOKED BROOK 6236</u></td> </tr> </table>		Lot	House No	Street/Road Name		<u>211</u>	<u>GARVEY ROAD</u>	Suburb/Locality			<u>CLOOKED BROOK 6236</u>																	
Lot	House No	Street/Road Name																											
	<u>211</u>	<u>GARVEY ROAD</u>																											
Suburb/Locality																													
<u>CLOOKED BROOK 6236</u>																													
<p><b>Part 2 Requested by</b></p> <p>Details of person making request, in accordance with the <i>Bush Fire Act 1954</i> and the Shire of Dardanup Fire Prevention Order</p>	<table border="1"> <tr> <td colspan="3">Name</td> </tr> <tr> <td colspan="3"><u>GEORGE LOVEROCK</u></td> </tr> <tr> <td colspan="3">Daytime Contact Phone Number</td> </tr> <tr> <td colspan="3"><u>[REDACTED]</u></td> </tr> <tr> <td colspan="3">Postal Address</td> </tr> <tr> <td colspan="3"><u>[REDACTED]</u></td> </tr> <tr> <td colspan="3"><u>[REDACTED]</u></td> </tr> <tr> <td colspan="3">Email Address</td> </tr> <tr> <td colspan="3"><u>[REDACTED]</u></td> </tr> </table>		Name			<u>GEORGE LOVEROCK</u>			Daytime Contact Phone Number			<u>[REDACTED]</u>			Postal Address			<u>[REDACTED]</u>			<u>[REDACTED]</u>			Email Address			<u>[REDACTED]</u>		
Name																													
<u>GEORGE LOVEROCK</u>																													
Daytime Contact Phone Number																													
<u>[REDACTED]</u>																													
Postal Address																													
<u>[REDACTED]</u>																													
<u>[REDACTED]</u>																													
Email Address																													
<u>[REDACTED]</u>																													
<p><b>Part 3 Reason for Request</b></p> <p>Please provide details why you consider the required or standard fire prevention works to be impractical at the property described in Part 1</p>	<table border="1"> <tr> <td><u>BY CUTTING A FIRE BREAK WILL CAUSE</u></td> </tr> <tr> <td><u>DUSTY ENVIRONMENT. WILL NEED TO REMOVE</u></td> </tr> <tr> <td><u>CURRENT BUSHES AND TREES TO INSTALL</u></td> </tr> <tr> <td><u>REQUIRED FIRE BREAK</u></td> </tr> <tr> <td> </td> </tr> <tr> <td> </td> </tr> <tr> <td> </td> </tr> </table>		<u>BY CUTTING A FIRE BREAK WILL CAUSE</u>	<u>DUSTY ENVIRONMENT. WILL NEED TO REMOVE</u>	<u>CURRENT BUSHES AND TREES TO INSTALL</u>	<u>REQUIRED FIRE BREAK</u>																							
<u>BY CUTTING A FIRE BREAK WILL CAUSE</u>																													
<u>DUSTY ENVIRONMENT. WILL NEED TO REMOVE</u>																													
<u>CURRENT BUSHES AND TREES TO INSTALL</u>																													
<u>REQUIRED FIRE BREAK</u>																													
<p><b>Part 4 Alternative Proposal</b></p> <p>Please provide details of the alternate fire prevention measures to be taken to mitigate the properties fire risk</p>	<table border="1"> <tr> <td><u>MY PROPERTY IS ENTIRELY MANITURED.</u></td> </tr> <tr> <td><u>YARD IS ENTIRELY MOWED LAWN, MOWED WEEKLY</u></td> </tr> <tr> <td><u>THE BLOCK IS RETICULATED AND HAS</u></td> </tr> <tr> <td><u>SEVEN (7) 18MM TAPS WITH HOSE OUTLETS</u></td> </tr> <tr> <td><u>ALONG BOUNDARIES.</u></td> </tr> <tr> <td><u>FRONT AND SIDE VERGES ARE MOWED</u></td> </tr> <tr> <td><u>WEEKLY</u></td> </tr> <tr> <td> <input checked="" type="checkbox"/> I have included a plan of the property, detailing the proposed fire prevention measures. Please note: If a plan is not included the application will not be accepted.         </td> </tr> </table>		<u>MY PROPERTY IS ENTIRELY MANITURED.</u>	<u>YARD IS ENTIRELY MOWED LAWN, MOWED WEEKLY</u>	<u>THE BLOCK IS RETICULATED AND HAS</u>	<u>SEVEN (7) 18MM TAPS WITH HOSE OUTLETS</u>	<u>ALONG BOUNDARIES.</u>	<u>FRONT AND SIDE VERGES ARE MOWED</u>	<u>WEEKLY</u>	<input checked="" type="checkbox"/> I have included a plan of the property, detailing the proposed fire prevention measures. Please note: If a plan is not included the application will not be accepted.																			
<u>MY PROPERTY IS ENTIRELY MANITURED.</u>																													
<u>YARD IS ENTIRELY MOWED LAWN, MOWED WEEKLY</u>																													
<u>THE BLOCK IS RETICULATED AND HAS</u>																													
<u>SEVEN (7) 18MM TAPS WITH HOSE OUTLETS</u>																													
<u>ALONG BOUNDARIES.</u>																													
<u>FRONT AND SIDE VERGES ARE MOWED</u>																													
<u>WEEKLY</u>																													
<input checked="" type="checkbox"/> I have included a plan of the property, detailing the proposed fire prevention measures. Please note: If a plan is not included the application will not be accepted.																													



## Part 5 Duration of Exemption

Please indicate the time frame for this exemption/variation

☐

1 year (12 months)

☒

3 years (Where alternative fire prevention measures can not be remedied within 12 months)

Reason/Details

MAINTENANCE OF PROPERTIES WILL NOT CHANGE  
WHILE I OWN THE PROPERTY

## Part 6 Declaration by Bush Fire Control Officer

Bush Fire Control Officer to complete

Bush Fire Control Officers Name

NEIL DYER

District/Brigade

WEST Dardanup

I have carried out an inspection of the property described in Part 1 for an exemption.

I hereby:

☒


Recommend

☐

Do Not Recommend

this property to have the Firebreak Variation/Exemption granted in accordance with the attached plan.

Bush Fire Control Officers Signature



Date:

26-9-24

## Part 7 Declaration by Applicant

Applicant to complete

Please note: Part 6 must be signed off by your local Fire Control Officer before submitting your application

Applicants Name

GEORGE LOVELL

I accept that this application must be counter-signed by the Bush Fire Control Officer for the District in which the land is situated to signify his agreement to the variation.

If permission is not granted by the Council or duly Authorised Officer, I agree to comply with the Shire of Dardanup Fire Break Order.

I accept that my application for a Fire Prevention and Fire Break Exemption must be submitted to the Shire of Dardanup no later than 30 September each year.

☒

Owner of Land

☐

Occupier of Land

Applicants Signature



Date

23/9/2024

## Part 8 OFFICE USE ONLY

Applicant Notified:

☐

Yes

☐

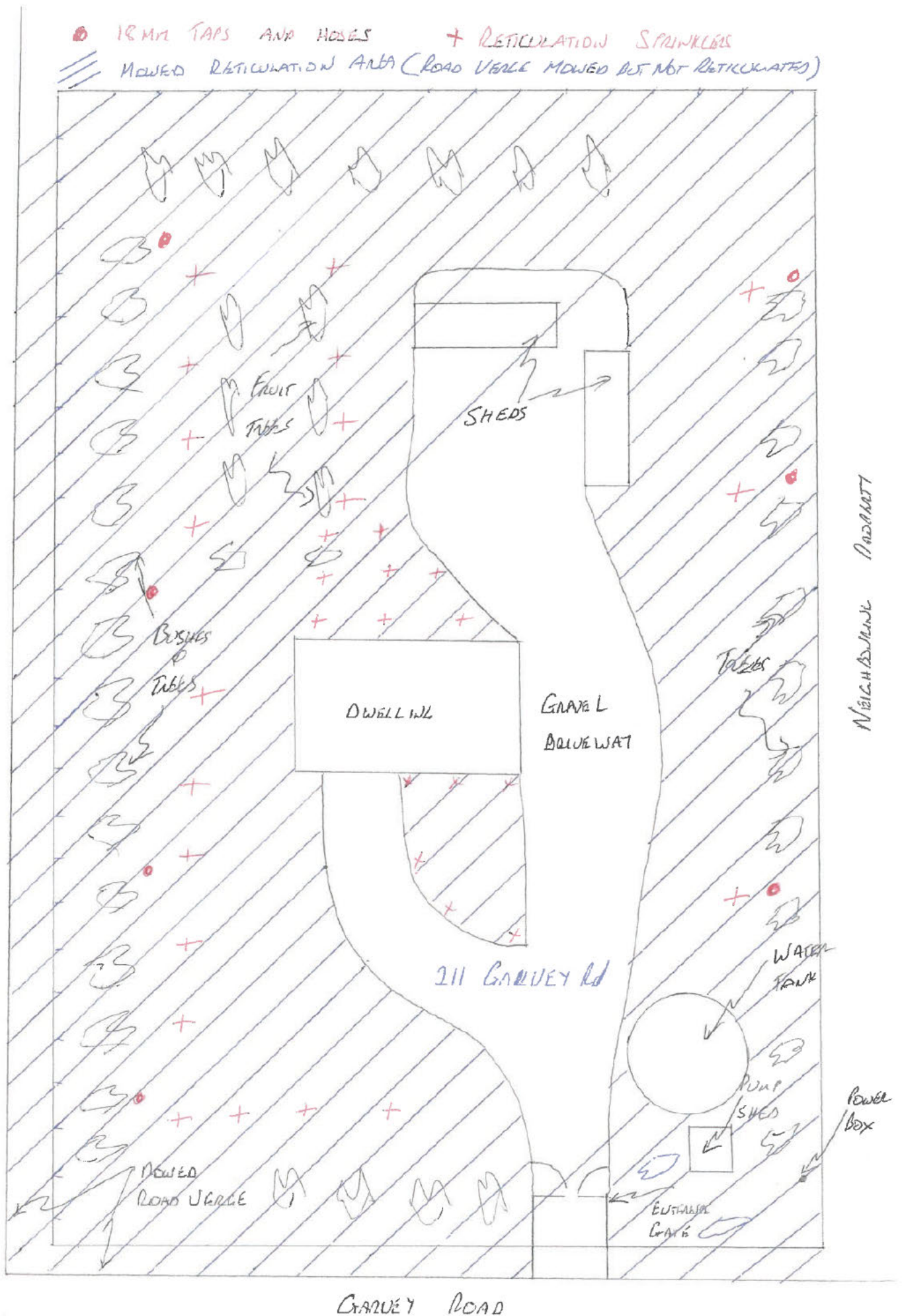
No


Name of Officer

Signature

Date





 <p>Shire of Dardanup</p>	<p align="center"><b>REQUEST FORM FIRE PREVENTION &amp; FIRE BREAK EXEMPTION FORM 82</b></p>		<p>TARDIS NAME: <u>PSS</u> DATE: <u>30/9/24</u> Date stamp</p>
<p><b>Part 1 Property Details</b></p>			
<p>Please provide the details of the property you are requesting an exemption/variation of fire prevention measures on</p>	<p>Lot <u>20</u></p>	<p>House No <u>—</u></p>	<p>Street/Road Name <u>Carlamininda Rd</u> Suburb/Locality <u>Ferguson</u></p>
<p><b>Part 2 Requested by</b></p>			
<p>Details of person making request, in accordance with the <i>Bush Fire Act 1954</i> and the Shire of Dardanup Fire Prevention Order</p>	<p>Name [Redacted] Daytime Contact Phone Number [Redacted] Postal Address [Redacted] Email Address [Redacted]</p>		
<p><b>Part 3 Reason for Request</b></p>			
<p>Please provide details why you consider the required or standard fire prevention works to be impractical at the property described in Part 1</p>	<p><u>Lot 20 is a very small block of land of approximately 3000m<sup>2</sup>. Maintaining a firebreak is impractical</u></p>		
<p><b>Part 4 Alternative Proposal</b></p>			
<p>Please provide details of the alternate fire prevention measures to be taken to mitigate the properties fire risk</p>	<p><u>I will maintain the road verge along Carlamininda Rd on my boundary. Animals will be grazing the paddock to keep fuel load to a minimum.</u></p> <p><input checked="" type="checkbox"/> I have included a plan of the property, detailing the proposed fire prevention measures. Please note: If a plan is not included the application will not be accepted.</p>		



## Part 5 Duration of Exemption

Please indicate the time frame for this exemption/variation

☐

1 year (12 months)

☒

3 years (Where alternative fire prevention measures can not be remedied within 12 months)

Reason/Details

## Part 6 Declaration by Bush Fire Control Officer

Bush Fire Control Officer to complete

Bush Fire Control Officers Name

LYNDON Skeers

District/Brigade

FERGUSON

I have carried out an inspection of the property described in Part 1 for an exemption.

I hereby;

☒

Recommend

With notes as listed on plan

☐

Do Not Recommend

this property to have the Firebreak Variation/Exemption granted in accordance with the attached plan.

Bush Fire Control Officers Signature



Date

29/09/2024

## Part 7 Declaration by Applicant

Applicant to complete

Please note: Part 6 must be signed off by your local Fire Control Officer before submitting your application

Applicants Name

Michael Dyer

I accept that this application must be counter-signed by the Bush Fire Control Officer for the District in which the land is situated to signify his agreement to the variation.

If permission is not granted by the Council or duly Authorised Officer, I agree to comply with the Shire of Dardanup Fire Break Order.

I accept that my application for a Fire Prevention and Fire Break Exemption must be submitted to the Shire of Dardanup no later than 30 September each year.


☒

Owner of Land

☐

Occupier of Land

Applicants Signature



Date

29-9-24

## Part 8 OFFICE USE ONLY

Applicant Notified:

☐

Yes

☐

No

Name of Officer

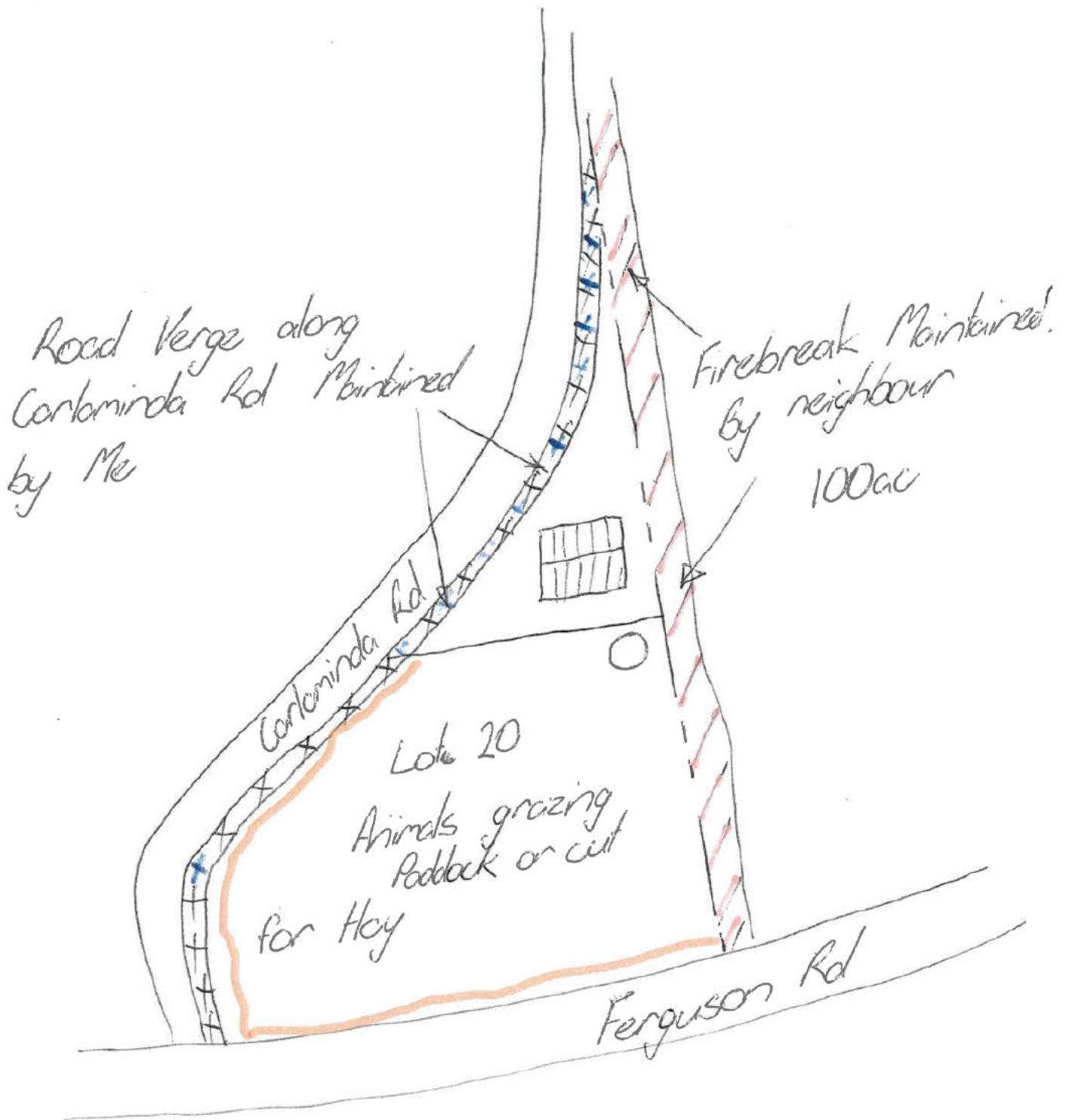
Signature

Date

Lot 20

Firebreak


Exemption Plan



FCO Note: if not grazed during the fire season, a mineral earth break must be installed following the roads in the front paddock.  
To Shire requirements, as per the orange line.




A8249

 <p>Shire of Dardanup</p>	<p align="center"><b>REQUEST FORM FIRE PREVENTION &amp; FIRE BREAK EXEMPTION FORM 82</b></p>	<p align="right">TARDIS NAME: <u>PSS</u> DATE: <u>30/9/24</u> Date stamp</p>												
<p><b>Part 1 Property Details</b></p>														
<p>Please provide the details of the property you are requesting an exemption/variation of fire prevention measures on</p>	<table border="1"> <tr> <td>Lot <u>107</u></td> <td>House No <u>48</u></td> <td>Street/Road Name <u>Vera Place</u></td> </tr> <tr> <td colspan="3">Suburb/Locality <u>Dardanup West</u></td> </tr> </table>		Lot <u>107</u>	House No <u>48</u>	Street/Road Name <u>Vera Place</u>	Suburb/Locality <u>Dardanup West</u>								
Lot <u>107</u>	House No <u>48</u>	Street/Road Name <u>Vera Place</u>												
Suburb/Locality <u>Dardanup West</u>														
<p><b>Part 2 Requested by</b></p>														
<p>Details of person making request, in accordance with the <i>Bush Fire Act 1954</i> and the Shire of Dardanup Fire Prevention Order</p>	<table border="1"> <tr> <td colspan="3">Name <u>Paul Lydon</u></td> </tr> <tr> <td colspan="3">Daytime Contact Phone Number [REDACTED]</td> </tr> <tr> <td colspan="3">Postal Address [REDACTED] [REDACTED]</td> </tr> <tr> <td colspan="3">Email Address [REDACTED]</td> </tr> </table>		Name <u>Paul Lydon</u>			Daytime Contact Phone Number [REDACTED]			Postal Address [REDACTED] [REDACTED]			Email Address [REDACTED]		
Name <u>Paul Lydon</u>														
Daytime Contact Phone Number [REDACTED]														
Postal Address [REDACTED] [REDACTED]														
Email Address [REDACTED]														
<p><b>Part 3 Reason for Request</b></p>														
<p>Please provide details why you consider the required or standard fire prevention works to be impractical at the property described in Part 1</p>	<p><u>The vegetation in our paddock has not been slashed to less than the standard as it is planned to feed livestock from January through to May each year</u></p>													
<p><b>Part 4 Alternative Proposal</b></p>														
<p>Please provide details of the alternate fire prevention measures to be taken to mitigate the properties fire risk</p>	<p><u>Fire breaks are sprayed and rotary hoed. Grass around the house is green and well maintained.</u> <u>In case of a grass fire we have a 1000Litre portable fire unit and a bore with reticulation and a generator as a backup power source.</u></p> <p><input type="checkbox"/> I have included a plan of the property, detailing the proposed fire prevention measures. Please note: If a plan is not included the application will not be accepted.</p>													

<b>Part 5 Duration of Exemption</b>	
Please indicate the time frame for this exemption/variation	<div style="display: flex; align-items: flex-start;"> <div style="margin-right: 10px;"> <input type="checkbox"/> 1 year (12 months)         </div> <div style="margin-right: 10px;"> <input checked="" type="checkbox"/> 3 years (Where alternative fire prevention measures can not be remedied within 12 months)         </div> </div> <div style="margin-top: 10px;">           Reason/Details  <div style="border: 1px solid black; padding: 5px; min-height: 40px;">             This is ongoing           </div> </div>
<b>Part 6 Declaration by Bush Fire Control Officer</b>	
Bush Fire Control Officer to complete	<div style="margin-bottom: 10px;">           Bush Fire Control Officers Name  <div style="border: 1px solid black; padding: 5px;">Neil Dyer</div> </div> <div style="margin-bottom: 10px;">           District/Brigade  <div style="border: 1px solid black; padding: 5px;">West Dardanup</div> </div> <p>I have carried out an inspection of the property described in Part 1 for an exemption.</p> <p>I hereby:</p> <div style="display: flex; align-items: flex-start; margin-bottom: 10px;"> <div style="margin-right: 10px;"> <input checked="" type="checkbox"/> </div> <div>Recommend</div> </div> <div style="display: flex; align-items: flex-start;"> <div style="margin-right: 10px;"> <input type="checkbox"/> </div> <div>Do Not Recommend</div> </div> <p style="margin-top: 20px;">this property to have the Firebreak Variation/Exemption granted in accordance with the attached plan.</p> <div style="display: flex; justify-content: space-between; margin-top: 10px;"> <div style="width: 60%;">           Bush Fire Control Officers Signature  <div style="border: 1px solid black; padding: 5px;"> </div> </div> <div style="width: 35%;">           Date  <div style="border: 1px solid black; padding: 5px;">30-09-24</div> </div> </div>
<b>Part 7 Declaration by Applicant</b>	
Applicant to complete  Please note: Part 6 <u>must</u> be signed off by your local Fire Control Officer before submitting your application	<div style="margin-bottom: 10px;">           Applicants Name  <div style="border: 1px solid black; padding: 5px;">Paul Lydon</div> </div> <p>I accept that this application <u>must</u> be counter-signed by the Bush Fire Control Officer for the District in which the land is situated to signify his agreement to the variation.</p> <p>If permission is not granted by the Council or duly Authorised Officer, I agree to comply with the Shire of Dardanup Fire Break Order.</p> <p>I accept that my application for a Fire Prevention and Fire Break Exemption must be submitted to the Shire of Dardanup no later than 30 September each year.</p> <div style="display: flex; align-items: flex-start; margin-bottom: 10px;"> <div style="margin-right: 10px;"> <input checked="" type="checkbox"/> </div> <div>Owner of Land</div> </div> <div style="display: flex; align-items: flex-start;"> <div style="margin-right: 10px;"> <input type="checkbox"/> </div> <div>Occupier of Land</div> </div> <div style="display: flex; justify-content: space-between; margin-top: 10px;"> <div style="width: 60%;">           Applicants Signature  <div style="border: 1px solid black; padding: 5px;"> </div> </div> <div style="width: 35%;">           Date  <div style="border: 1px solid black; padding: 5px;">25/9/24</div> </div> </div>
<b>Part 8 OFFICE USE ONLY</b>	
<div style="display: flex; align-items: center; margin-bottom: 10px;">           Applicant Notified:           <div style="margin-left: 20px;"> <input type="checkbox"/> Yes           </div> <div style="margin-left: 20px;"> <input type="checkbox"/> No           </div> </div> <div style="display: flex; justify-content: space-between;"> <div style="width: 30%;">           Name of Officer  <div style="border: 1px solid black; height: 20px; margin-top: 5px;"></div> </div> <div style="width: 30%;">           Signature  <div style="border: 1px solid black; height: 20px; margin-top: 5px;"></div> </div> <div style="width: 30%;">           Date  <div style="border: 1px solid black; height: 20px; margin-top: 5px;"></div> </div> </div>	








Handwritten signature or mark.

TARDIS  
NAME: PSS  
DATE: 30/9/24

A 11936

 Shire of Dardanup	REQUEST FORM FIRE PREVENTION & FIRE BREAK EXEMPTION FORM 82		Date stamp
<b>Part 1 Property Details</b>  Please provide the details of the property you are requesting an exemption/variation of fire prevention measures on.	Lot 1	House No 15	Street/Road Name TWEED CHASE  Suburb/Locality CROOKED BROOK
<b>Part 2 Requested by</b>  Details of person making request in accordance with the Bush Fire Act 1954 and the Shire of Dardanup Fire Prevention Order	Name BENOIT LASSONDE & ELIZABETH LASSONDE  Daytime Contact Phone Number [REDACTED] & [REDACTED]  Postal Address [REDACTED]  Email Address [REDACTED]		
<b>Part 3 Reason for Request</b>  Please provide details why you consider the required or standard fire prevention works to be impractical at the property described Part 1	1/3 OF THE PROPERTY IS IRRIGATED LAND THAT IS WATERED AND MAINTAINED IN A NON-FLAMMABLE STATE. THE REMAINDER OF THE PROPERTY IS MAINTAINED AND KEPT BELOW THE HEIGHT OF 100mm.		
<b>Part 4 Alternative Proposal</b>  Please provide details of the alternate fire prevention measures to be taken to mitigate the properties fire risk.	ENTIRE FENCE LINE IS SPRAYED WITH SUITABLE HERBICIDE TO PREVENT GROWTH. THE LAND IS REGULARLY MAINTAINED TO BE KEPT BELOW THE HEIGHT OF 100mm. ALL FIRE WOOD PILES ARE STORED AWAY FROM OUR DWELLING. 1/3 PROPERTY HAS REGULAR IRRIGATION AS ILLUSTRATED  <input checked="" type="checkbox"/> I have included a plan of the property, detailing the proposed fire prevention measures. Please note: If a plan is not included the application will not be accepted.		



<b>Part 5 Duration of Exemption</b>	
Please indicate the time frame for this exemption/variation	<input checked="" type="checkbox"/> 1 year (12 months) <input checked="" type="checkbox"/> 3 years (When alternative fire prevention measures can not be remedied within 12 months)
	Reason/Details:
<b>Part 6 Declaration by Bush Fire Control Officer</b>	
Bush Fire Control Officer to complete	Bush Fire Control Officer's Name <b>MR. NEIL DYER</b> District/Brigade: <b>WEST DARDANUP DISTRICT</b>
	I have carried out an inspection of the property described in Part 1 for an exemption. Therefore,
	<input checked="" type="checkbox"/> Recommend <input type="checkbox"/> Do Not Recommend
	this property to have the Firebreak Variation/Exemption granted in accordance with the attached plan
Bush Fire Control Officer's Signature:  Date: <b>30-9-24</b>	
<b>Part 7 Declaration by Applicant</b>	
Applicant to complete  Please note: Part 6 <u>must</u> be signed off by your local Fire Control Officer before submitting your application	Applicant's Name <b>BENOIT LASSONDE</b>
	I accept that this application <u>must</u> be counter-signed by the Bush Fire Control Officer for the District in which the land is situated to signify his agreement to the variation.
	If permission is not granted by the Council or duly Authorised Officer, I agree to comply with the Shire of Dardanup Fire Break Order.
	I accept that my application for a Fire Prevention and Fire Break Exemption must be submitted to the Shire of Dardanup no later than 30 September each year.
	<input checked="" type="checkbox"/> Owner of Land <input checked="" type="checkbox"/> Occupier of Land
Applicant's Signature:  Date: <b>27/9/2024</b>	
<b>Part 8 OFFICE USE ONLY</b>	
Applicant Notified	<input type="checkbox"/> Yes <input type="checkbox"/> No
Name of Officer	Signature
	Date

# PLAN OF PROPERTY

15 TWEED CHASE, COOKED BROOK  
 DENOF LASSONDE & ELIZABETH LASSONDE



## FIRE PREVENTION MEASURES

- FIRE TRUCKS CAN ACCESS AND TURN AROUND ON OUR PROPERTY
- GUTTERS WILL BE CLEAN
- GRASS KEPT SHORT
- SHRUBS PRUNED
- GAS CYLINDERS ARE SECURE
- NO LIVE STOCK
- WOOD PILES ARE STORED AWAY FROM OUR DWELLING

UNDERGROUND BORE PUMP

▲ GAS BOTTLE

▨ IRRIGATED AND SPRINKLER

⊗ WOOD PILE

● ACCESS TO 1000 LITRE FOR FIGHTING FIRES

☁ SHRUBS AND TREES

⊙ ACCESS TO BORE WATER VIA TAP AND HOSE

x ACCESS TO WATER TANK VIA TAP AND HOSE

17

A10814

  
 Shire of Dardanup

**REQUEST FORM  
FIRE PREVENTION & FIRE BREAK  
EXEMPTION  
FORM 82**

SHIRE OF DARDANUP	
NAME: <u>PSS</u>	
DATE: <u>30/9/2014</u>	
Time:	Date stamp

**Part 1 Property Details**

Please provide the details of the property you are requesting an exemption/variation of fire prevention measures on

Lot <u>303</u>	House No <u>9</u>	Street/Road Name <u>Morellini Way</u>
Suburb/Locality <u>Crooked Brook</u>		

**Part 2 Requested by**

Details of person making request, in accordance with the *Bush Fire Act 1954* and the Shire of Dardanup Fire Prevention Order

Name <u>Petina Graco</u>
Daytime Contact Phone Number [REDACTED]
Postal Address [REDACTED] [REDACTED]
Email Address [REDACTED]

**Part 3 Reason for Request**

Please provide details why you consider the required or standard fire prevention works to be impractical at the property described in Part 1

Lawned & mowed area on Morellini Way  
Roadside. Is kept irrigated during  
summer & mowed all year round.  
(Stm area)

**Part 4 Alternative Proposal**

Please provide details of the alternate fire prevention measures to be taken to mitigate the properties fire risk

Dardanup West fence line (wst)  
Garvey Rd Side (NM)  
Back of Property (east) are all done  
by contractor fire break company as per  
request from shire

☐

I have included a plan of the property, detailing the proposed fire prevention measures. Please note: If a plan is not included the application will not be accepted.

## Part 5 Duration of Exemption

Please indicate the time frame for this exemption/variation

☐

1 year (12 months)

☒

3 years (Where alternative fire prevention measures can not be remedied within 12 months)

Reason/Details

Area will be kept green & mowed on sth side of property

## Part 6 Declaration by Bush Fire Control Officer

Bush Fire Control Officer to complete

Bush Fire Control Officers Name

NEIL DYER

District/Brigade

Dardanup ~~West~~ WEST Dardanup

I have carried out an inspection of the property described in Part 1 for an exemption.

I hereby:

☒

Recommend

☐

Do Not Recommend

this property to have the Firebreak Variation/Exemption granted in accordance with the attached plan.

Bush Fire Control Officers Signature



Date

30-9-24

## Part 7 Declaration by Applicant

Applicant to complete

Please note: Part 6 must be signed off by your local Fire Control Officer before submitting your application

Applicants Name

Petria Graco

I accept that this application must be counter-signed by the Bush Fire Control Officer for the District in which the land is situated to signify his agreement to the variation.

If permission is not granted by the Council or duly Authorised Officer, I agree to comply with the Shire of Dardanup Fire Break Order.

I accept that my application for a Fire Prevention and Fire Break Exemption must be submitted to the Shire of Dardanup no later than 30 September each year.

☒

Owner of Land

☐

Occupier of Land

Applicants Signature



Date

2.9.24

## Part 8 OFFICE USE ONLY

Applicant Notified:

☐

Yes

☐

No

Name of Officer


Signature

Date





A3853

 Shire of Dardanup	<b>REQUEST FORM FIRE PREVENTION &amp; FIRE BREAK EXEMPTION FORM 82</b>	TARDIS NAME: <u>PSS</u> DATE: <u>30/9/24</u> Date stamp								
<b>Part 1 Property Details</b>										
Please provide the details of the property you are requesting an exemption/variation of fire prevention measures on	<table border="1" style="width: 100%;"> <tr> <td style="width: 15%;">Lot <b>24</b></td> <td style="width: 15%;">House No <b>41</b></td> <td style="width: 70%;">Street/Road Name <b>Japanica View</b></td> </tr> <tr> <td colspan="3">Suburb/Locality <b>Wellington Mill</b></td> </tr> </table>		Lot <b>24</b>	House No <b>41</b>	Street/Road Name <b>Japanica View</b>	Suburb/Locality <b>Wellington Mill</b>				
Lot <b>24</b>	House No <b>41</b>	Street/Road Name <b>Japanica View</b>								
Suburb/Locality <b>Wellington Mill</b>										
<b>Part 2 Requested by</b>										
Details of person making request, in accordance with the <i>Bush Fire Act 1954</i> and the Shire of Dardanup Fire Prevention Order	<table border="1" style="width: 100%;"> <tr> <td colspan="2">Name <b>Jamie Wadey</b></td> </tr> <tr> <td colspan="2">Daytime Contact Phone Number [REDACTED]</td> </tr> <tr> <td colspan="2">Postal Address [REDACTED]</td> </tr> <tr> <td colspan="2">Email Address [REDACTED]</td> </tr> </table>		Name <b>Jamie Wadey</b>		Daytime Contact Phone Number [REDACTED]		Postal Address [REDACTED]		Email Address [REDACTED]	
Name <b>Jamie Wadey</b>										
Daytime Contact Phone Number [REDACTED]										
Postal Address [REDACTED]										
Email Address [REDACTED]										
<b>Part 3 Reason for Request</b>										
Please provide details why you consider the required or standard fire prevention works to be impractical at the property described in Part 1	<table border="1" style="width: 100%;"> <tr> <td>         Two locations are impractical to create a boundary fire break:          1) existing granite outcrop along south facing boundary          2) tree line along north facing boundary       </td> <td></td> </tr> <tr><td> </td><td></td></tr> <tr><td> </td><td></td></tr> <tr><td> </td><td></td></tr> </table>		Two locations are impractical to create a boundary fire break: 1) existing granite outcrop along south facing boundary 2) tree line along north facing boundary							
Two locations are impractical to create a boundary fire break: 1) existing granite outcrop along south facing boundary 2) tree line along north facing boundary										
<b>Part 4 Alternative Proposal</b>										
Please provide details of the alternate fire prevention measures to be taken to mitigate the properties fire risk	<table border="1" style="width: 100%;"> <tr> <td>         The following prevention measures have been adopted:          1) Maintain a fire break as close as practical to the impractical areas (orange highlighted lines)          2) Property has cleared fire breaks which protect the main structures as highlighted in blue          3) Gutters on all structures are cleared and maintained on an annual basis          4) All structures have easily accessible water sources, with a total of 4 rain tanks. In addition water can be pumped from the dam to replenish water tanks (purple circles on map)          5) The property has an emergency evacuation plan that includes two exit points at either end of Japanica view       </td> <td></td> </tr> </table> <div style="margin-top: 10px;"> <input checked="checked" type="checkbox"/> I have included a plan of the property, detailing the proposed fire prevention measures       </div>		The following prevention measures have been adopted: 1) Maintain a fire break as close as practical to the impractical areas (orange highlighted lines) 2) Property has cleared fire breaks which protect the main structures as highlighted in blue 3) Gutters on all structures are cleared and maintained on an annual basis 4) All structures have easily accessible water sources, with a total of 4 rain tanks. In addition water can be pumped from the dam to replenish water tanks (purple circles on map) 5) The property has an emergency evacuation plan that includes two exit points at either end of Japanica view							
The following prevention measures have been adopted: 1) Maintain a fire break as close as practical to the impractical areas (orange highlighted lines) 2) Property has cleared fire breaks which protect the main structures as highlighted in blue 3) Gutters on all structures are cleared and maintained on an annual basis 4) All structures have easily accessible water sources, with a total of 4 rain tanks. In addition water can be pumped from the dam to replenish water tanks (purple circles on map) 5) The property has an emergency evacuation plan that includes two exit points at either end of Japanica view										



## Part 5 Duration of Exemption

Please indicate the time frame for this exemption/variation

☐

1 year (12 months)

☒

3 years (Where alternative fire prevention measures can not be remedied within 12 months)

Reason/Details

It is impractical to place a fire break on all boundaries in line with the required distances.

## Part 6 Declaration by Bush Fire Control Officer

Bush Fire Control Officer to complete

Bush Fire Control Officers Name

RUSSELL HARVE

District/Brigade

WELLINGTON MIL BFB

I have carried out an inspection of the property described in Part 1 for an exemption.

I hereby;

☒

Recommend

☐

Do Not Recommend

this property to have the Firebreak Variation/Exemption granted in accordance with the attached plan.

Bush Fire Control Officers Signature

*[Signature]*

Date

17.9.24

## Part 7 Declaration by Applicant

Applicant to complete

Please note: Part 6 must be signed off by your local Fire Control Officer before submitting your application

Applicants Name

Jamie Wadey

I accept that this application must be counter-signed by the Bush Fire Control Officer for the District in which the land is situated to signify his agreement to the variation.

If permission is not granted by the Council or duly Authorised Officer, I agree to comply with the Shire of Dardanup Fire Break Order.

I accept that my application for a Fire Prevention and Fire Break Exemption must be submitted to the Shire of Dardanup no later than 30 September each year.

☒

Owner of Land

☐

Occupier of Land

Applicants Signature

*[Signature]*

Date

09/09/2024

## Part 8 OFFICE USE ONLY

Applicant Notified:

☐

Yes

☐

No

Name of Officer

Signature

Date



Legend:

- Orange lines = impractical fire break locations
- Blue lines = current fire break locations that are maintained annually
- Purple circles = locations of water tanks
- Red lines = property boundary





# REQUEST FORM FIRE PREVENTION & FIRE BREAK EXEMPTION FORM 82

TARDIS  
NAME: PSS  
DATE: 30/9/24  
Date stamp

## Part 1 Property Details

Please provide the details of the property you are requesting an exemption/variation of fire prevention measures on

Lot <u>52</u>	House No <u>103</u>	Street/Road Name <u>King Tree Road</u>
Suburb/Locality <u>WELLINGTON MILL WA 6236</u>		

## Part 2 Requested by

Details of person making request, in accordance with the *Bush Fire Act 1954* and the Shire of Dardanup Fire Prevention Order

Name <u>Matthew Cann</u>
Daytime Contact Phone Number <u>[REDACTED]</u>
Postal Address <u>[REDACTED]</u>
Email Address <u>[REDACTED]</u>

## Part 3 Reason for Request

Please provide details why you consider the required or standard fire prevention works to be impractical at the property described in Part 1

Very steep terrain, there are unacceptable erosion impacts from previous experience. Any large rain event strips topsoil and I have to implement erosion and drainage ~~controls~~ controls that are unsustainable.

## Part 4 Alternative Proposal

Please provide details of the alternate fire prevention measures to be taken to mitigate the properties fire risk

Mow pasture to 2 inch or less, keeping all other dead or flammable vegetation away from area. This will be at least 2m wide

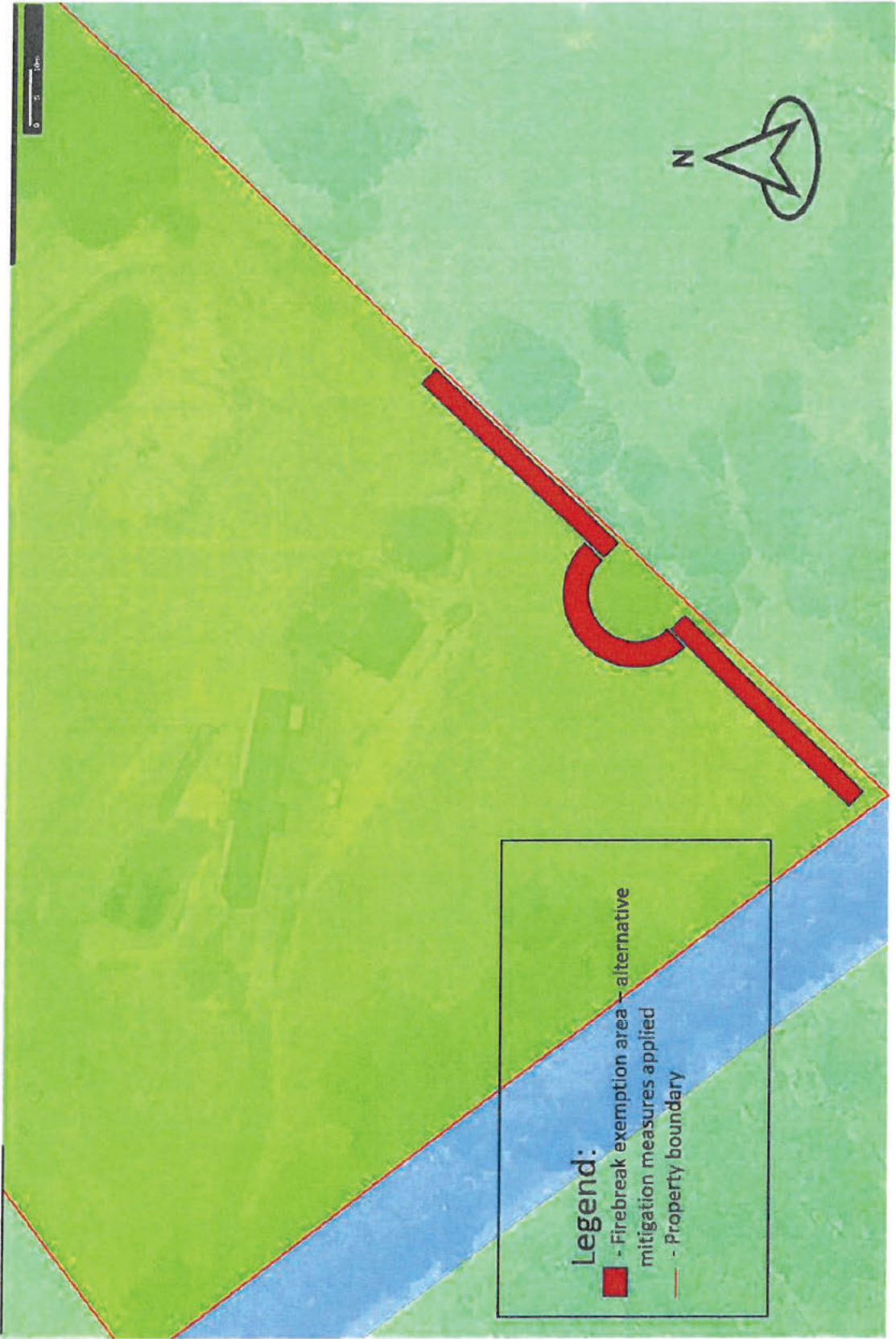
Chemical spray along boundary.




I have included a plan of the property, detailing the proposed fire prevention measures. Please note: If a plan is not included the application will not be accepted.

Part 5 Duration of Exemption	
<p>Please indicate the time frame for this exemption/variation</p>	<div style="margin-bottom: 10px;"> <input type="checkbox"/> 1 year (12 months)         </div> <div> <input checked="" type="checkbox"/> 3 years (Where alternative fire prevention measures can not be remedied within 12 months)         </div> <div style="margin-top: 10px;"> <p>Reason/Details</p> <div style="border: 1px solid black; padding: 5px; min-height: 40px;"> <p><i>I cannot alter slope of property</i></p> </div> </div>
Part 6 Declaration by Bush Fire Control Officer	
<p>Bush Fire Control Officer to complete</p>	<div style="margin-bottom: 10px;"> <p>Bush Fire Control Officers Name</p> <div style="border: 1px solid black; padding: 2px;"> <p><i>Russ Harvie</i></p> </div> </div> <div style="margin-bottom: 10px;"> <p>District/Brigade</p> <div style="border: 1px solid black; padding: 2px;"> <p><i>WELLINGTON MIL BFB</i></p> </div> </div> <p>I have carried out an inspection of the property described in Part 1 for an exemption.</p> <p>I hereby:</p> <div style="margin-bottom: 10px;"> <input checked="" type="checkbox"/> Recommend         </div> <div> <input type="checkbox"/> Do Not Recommend         </div> <p style="margin-top: 20px;">this property to have the Firebreak Variation/Exemption granted in accordance with the attached plan.</p> <div style="display: flex; justify-content: space-between; margin-top: 10px;"> <div style="width: 60%;"> <p>Bush Fire Control Officers Signature</p> <div style="border: 1px solid black; padding: 2px; min-height: 30px;"> <p><i>[Signature]</i></p> </div> </div> <div style="width: 35%;"> <p>Date</p> <div style="border: 1px solid black; padding: 2px;"> <p><i>19.9.24</i></p> </div> </div> </div>
Part 7 Declaration by Applicant	
<p>Applicant to complete</p> <p><small>Please note: Part 6 <u>must</u> be signed off by your local Fire Control Officer before submitting your application</small></p>	<div style="margin-bottom: 10px;"> <p>Applicants Name</p> <div style="border: 1px solid black; padding: 2px;"> <p><i>Matthew Cann</i></p> </div> </div> <p>I accept that this application <u>must</u> be counter-signed by the Bush Fire Control Officer for the District in which the land is situated to signify his agreement to the variation.</p> <p>If permission is not granted by the Council or duly Authorised Officer, I agree to comply with the Shire of Dardanup Fire Break Order.</p> <p>I accept that my application for a Fire Prevention and Fire Break Exemption must be submitted to the Shire of Dardanup no later than 30 September each year.</p> <div style="margin-bottom: 10px;"> <input checked="" type="checkbox"/> Owner of Land         </div> <div> <input type="checkbox"/> Occupier of Land         </div> <div style="display: flex; justify-content: space-between; margin-top: 10px;"> <div style="width: 60%;"> <p>Applicants Signature</p> <div style="border: 1px solid black; padding: 2px; min-height: 30px;"> <p><i>[Signature]</i></p> </div> </div> <div style="width: 35%;"> <p>Date</p> <div style="border: 1px solid black; padding: 2px;"> <p><i>19.9.24</i></p> </div> </div> </div>
Part 8 OFFICE USE ONLY	
<div style="display: flex; justify-content: space-between; align-items: flex-start;"> <div style="width: 30%;"> <p>Applicant Notified:</p> </div> <div style="width: 40%;"> <div style="display: flex; justify-content: space-around; align-items: center;"> <div style="text-align: center;"> <input type="checkbox"/> Yes         </div> <div style="text-align: center;"> <input type="checkbox"/> No         </div> </div> </div> <div style="width: 30%;"></div> </div> <div style="display: flex; justify-content: space-between; margin-top: 10px;"> <div style="width: 30%;"> <p>Name of Officer</p> <div style="border: 1px solid black; height: 30px;"></div> </div> <div style="width: 30%;"> <p>Signature</p> <div style="border: 1px solid black; height: 30px;"></div> </div> <div style="width: 30%;"> <p>Date</p> <div style="border: 1px solid black; height: 30px;"></div> </div> </div>	





A7154

 <p>Shire of Dardanup</p>	<p align="center"><b>REQUEST FORM FIRE PREVENTION &amp; FIRE BREAK EXEMPTION FORM 82</b></p>	<p>TARDIS NAME: <u>PSS</u> DATE: <u>30/9/24</u> Date stamp</p>
<p><b>Part 1 Property Details</b></p> <p>Please provide the details of the property you are requesting an exemption/variation of fire prevention measures on</p>	<p>Lot <u>451</u> House No <u>22</u> Street/Road Name <u>PILE ROAD</u> Suburb/Locality <u>FERGUSON</u></p>	
<p><b>Part 2 Requested by</b></p> <p>Details of person making request, in accordance with the <i>Bush Fire Act 1954</i> and the Shire of Dardanup Fire Prevention Order</p>	<p>Name <u>HAYLEY THOMPSON</u> Day/time Contact Phone Number <u>[REDACTED]</u> Postal Address <u>[REDACTED]</u> Email Address <u>[REDACTED]</u></p>	
<p><b>Part 3 Reason for Request</b></p> <p>Please provide details why you consider the required or standard fire prevention works to be impractical at the property described in Part 1</p>	<p><u>HOUSE BLOCK TO BE EXEMPTED.</u> <u>FUEL HAS BEEN REMOVED</u> <u>VEGETATION CONTROLLED.</u></p>	
<p><b>Part 4 Alternative Proposal</b></p> <p>Please provide details of the alternate fire prevention measures to be taken to mitigate the properties fire risk</p>	<p><u>INDEPENDANT WATER SUPPLY AVAILABLE</u> <u>LAWN + GARDEN WELL MAINTAINED</u></p>	<p><input checked="" type="checkbox"/> I have included a plan of the property, detailing the proposed fire prevention measures. Please note: If a plan is not included the application will not be accepted.</p>



## Part 5 Duration of Exemption

Please indicate the time frame for this exemption/variation

☐

1 year (12 months)

☒

3 years (Where alternative fire prevention measures can not be remedied within 12 months)

Reason/Details

## Part 6 Declaration by Bush Fire Control Officer

Bush Fire Control Officer to complete

Bush Fire Control Officers Name

Lyndon Skeers

District/Brigade

Ferguson BFB

I have carried out an inspection of the property described in Part 1 for an exemption.

I hereby;

☒

Recommend

☐

Do Not Recommend

this property to have the Firebreak Variation/Exemption granted in accordance with the attached plan.

Bush Fire Control Officers Signature

Lyndon Skeers

Date

30/09/2024

## Part 7 Declaration by Applicant

Applicant to complete

Please note: Part 6 must be signed off by your local Fire Control Officer before submitting your application

Applicants Name

Harley Thompson

I accept that this application must be counter-signed by the Bush Fire Control Officer for the District in which the land is situated to signify his agreement to the variation.

If permission is not granted by the Council or duly Authorised Officer, I agree to comply with the Shire of Dardanup Fire Break Order.

I accept that my application for a Fire Prevention and Fire Break Exemption must be submitted to the Shire of Dardanup no later than 30 September each year.

☒

Owner of Land

☐

Occupier of Land

Applicants Signature

Harley Thompson

Date

19.08.2024

## Part 8 OFFICE USE ONLY

Applicant Notified:

☐

Yes

☐

No

Name of Officer

Signature

Date







# REQUEST FORM FIRE PREVENTION & FIRE BREAK EXEMPTION FORM 82

TARDIS  
NAME: PSS  
DATE: 30/9/24  
Date stamp

## Part 1 Property Details

Please provide the details of the property you are requesting an exemption/variation of the prevention measures on

Lot 51	House No 110	Street/Road Name EASTERN RISE
Suburb/Locality HENTY		

## Part 2 Requested by

Details of person making request, in accordance with the Bush Fire Act 1954 and the Shire of Dardanup Fire Prevention Order

Name JOHN BANKS
Daytime Contact Phone Number [REDACTED]
Postal Address [REDACTED]
Email Address [REDACTED]

## Part 3 Reason for Request

Please provide details why you consider the required or standard fire prevention works to be impractical at the property described in Part 1

As previously advised, the property consists of several areas of swamp and streams in juxtaposition to the boundaries, making conventional fire break application impossible. (Where access is available to boundaries, normal fire break installation is applied.)

## Part 4 Alternative Proposal

Please provide details of the alternate fire prevention measures to be taken to mitigate the properties fire risk

Clearly, where wet areas are involved, the risk of fire is either negated or severely reduced. As stated above, conventional fire breaks are applied wherever possible.

☐

I have included a plan of the property, detailing the proposed fire prevention measures.

<b>Part 5 Duration of Exemption</b>	
Please indicate the time frame for this exemption/variation	<div style="display: flex; align-items: flex-start;"> <div style="margin-right: 10px;"> <input type="checkbox"/> 1 year (12 months)         </div> <div> <input checked="" type="checkbox"/> 3 years (Where alternative fire prevention measures can not be remedied within 12 months)         </div> </div> <div style="margin-top: 5px;"> <b>Reason/Details</b>  <div style="border: 1px solid black; padding: 5px; min-height: 30px;">           (as previously detailed herein)         </div> </div>
<b>Part 6 Declaration by Bush Fire Control Officer</b>	
Bush Fire Control Officer to complete	<div style="margin-bottom: 10px;"> <b>Bush Fire Control Officers Name</b>  <div style="border: 1px solid black; padding: 2px;">Lyndon Skeers</div> </div> <div style="margin-bottom: 10px;"> <b>District/Brigade</b>  <div style="border: 1px solid black; padding: 2px;">Ferguson BFB</div> </div> <p>I have carried out an inspection of the property described in Part 4 for an exemption. I hereby:</p> <div style="display: flex; align-items: flex-start; margin-bottom: 10px;"> <div style="margin-right: 10px;"> <input checked="" type="checkbox"/> Recommend         </div> <div> <input type="checkbox"/> Do Not Recommend         </div> </div> <p>this property to have the Firebreak Variation/Exemption granted in accordance with the attached plan.</p> <div style="display: flex; justify-content: space-between; margin-top: 10px;"> <div style="width: 60%;"> <b>Bush Fire Control Officers Signature</b>  <div style="border: 1px solid black; padding: 5px; font-family: cursive;">Lyndon Skeers</div> </div> <div style="width: 35%;"> <b>Date</b>  <div style="border: 1px solid black; padding: 2px;">30/09/2024</div> </div> </div>
<b>Part 7 Declaration by Applicant</b>	
Applicant to complete  Please note: Part 6 <u>must</u> be signed off by your local Fire Control Officer before submitting your application	<div style="margin-bottom: 10px;"> <b>Applicants Name</b>  <div style="border: 1px solid black; padding: 2px;">BHJ Banks</div> </div> <p>I accept that this application <u>must</u> be counter-signed by the Bush Fire Control Officer for the District in which the land is situated to signify his agreement to the variation.</p> <p>If permission is not granted by the Council or duly Authorised Officer, I agree to comply with the Shire of Dardanup Fire Break Order.</p> <p>I accept that my application for a Fire Prevention and Fire Break Exemption must be submitted to the Shire of Dardanup no later than 30 September each year.</p> <div style="display: flex; align-items: flex-start; margin-bottom: 10px;"> <div style="margin-right: 10px;"> <input checked="" type="checkbox"/> Owner of Land         </div> <div> <input checked="" type="checkbox"/> Coupler of Land         </div> </div> <div style="display: flex; justify-content: space-between; margin-top: 10px;"> <div style="width: 60%;"> <b>Applicants Signature</b>  <div style="border: 1px solid black; padding: 5px; font-family: cursive;">BHJ Banks</div> </div> <div style="width: 35%;"> <b>Date</b>  <div style="border: 1px solid black; padding: 2px;">24/09/2024</div> </div> </div>
<b>Part 8 OFFICE USE ONLY</b>	
<div style="display: flex; justify-content: space-between; align-items: flex-start;"> <div style="width: 40%;"> <b>Applicant Notified:</b>   <b>Name of Officer</b>  <div style="border: 1px solid black; height: 20px; width: 100%;"></div> </div> <div style="width: 20%;"> <input type="checkbox"/> Yes    <input type="checkbox"/> No         </div> <div style="width: 35%;"> <b>Signature</b>  <div style="border: 1px solid black; height: 20px; width: 100%;"></div> </div> <div style="width: 15%;"> <b>Date</b>  <div style="border: 1px solid black; height: 20px; width: 100%;"></div> </div> </div>	



**FIRE BREAK EXEMPTION PLAN - LOT 51 EASTERN RISE HENTY**



Imagery ©2021 CNES / Airbus, Maxar Technologies, Map data ©2021


100 m





= parts of boundary inaccessible due to  
water/swamp topography.

Plan current at 03-08-2021

A 10798

 <p>Shire of Dardanup</p>	<p align="center"><b>REQUEST FORM FIRE PREVENTION &amp; FIRE BREAK EXEMPTION FORM 82</b></p>	<p align="right">TARDIS NAME: <u>PSJ</u> DATE: <u>30/9/24</u> Date stamp</p>
<p>Part 1 Property Details</p> <p>Please provide the details of the property you are requesting an exemption/variation of fire prevention measures on</p>	<p>Lot <u>1</u> House No <u>927</u> Street/Road Name <u>Crooked Brook Road</u> Suburb/Locality <u>Crooked Brook</u></p>	
<p>Part 2 Requested by</p> <p>Details of person making request, in accordance with the <i>Bush Fire Act 1954</i> and the Shire of Dardanup Fire Prevention Order</p>	<p>Name <u>Chris Borteloup</u> Daytime Contact Phone Number <u>[REDACTED]</u> Postal Address <u>[REDACTED]</u> Email Address <u>[REDACTED]</u></p>	
<p>Part 3 Reason for Request</p> <p>Please provide details why you consider the required or standard fire prevention works to be impractical at the property described in Part 1</p>	<p><u>The area is in open paddock abutting a road and is too low and wet to get a tractor or ATV on without getting bogged within the relevant time period.</u></p>	
<p>Part 4 Alternative Proposal</p> <p>Please provide details of the alternate fire prevention measures to be taken to mitigate the properties fire risk</p>	<p><u>Access across the paddock is available throughout the fire season. The paddock abuts a wide gravel road trafficable and effective as a regular fire break</u></p>	




Part 5 Duration of Exemption	
Please indicate the time frame for this exemption/variation	<input type="checkbox"/> 1 year (12 months)
	<input checked="" type="checkbox"/> 3 years (Where alternative fire prevention measures can not be remedied within 12 months)
	Reason/Details <div style="border: 1px solid black; height: 40px; width: 100%;"></div>
Part 6 Declaration by Bush Fire Control Officer	
Bush Fire Control Officer to complete	Bush Fire Control Officers Name <div style="border: 1px solid black; padding: 2px;">TEFF DUNCOMBE</div>
	District/Brigade <div style="border: 1px solid black; padding: 2px;">JCB</div>
	I have carried out an inspection of the property described in Part 1 for an exemption. I hereby:
	<input checked="" type="checkbox"/> Recommend
	<input type="checkbox"/> Do Not Recommend
this property to have the Firebreak Variation/Exemption granted in accordance with the attached plan.	
Bush Fire Control Officers Signature <div style="border: 1px solid black; padding: 2px;">  </div>	
Date <div style="border: 1px solid black; padding: 2px;">30-9-24</div>	
Part 7 Declaration by Applicant	
Applicant to complete	Applicants Name <div style="border: 1px solid black; padding: 2px;">Chris Bootcamp</div>
	I accept that this application <u>must</u> be counter-signed by the Bush Fire Control Officer for the District in which the land is situated to signify his agreement to the variation.
	If permission is not granted by the Council or duly Authorised Officer, I agree to comply with the Shire of Dardanup Fire Break Order.
	I accept that my application for a Fire Prevention and Fire Break Exemption must be submitted to the Shire of Dardanup no later than 30 September each year.
	<input checked="" type="checkbox"/> Owner of Land
<input type="checkbox"/> Occupier of Land	
Applicants Signature <div style="border: 1px solid black; padding: 2px;">  </div>	
Date <div style="border: 1px solid black; padding: 2px;">30-09-24</div>	
Part 8 OFFICE USE ONLY	
Applicant Notified: <input type="checkbox"/> Yes <input type="checkbox"/> No	
Name of Officer <div style="border: 1px solid black; height: 20px; width: 100%;"></div>	Signature <div style="border: 1px solid black; height: 20px; width: 100%;"></div>
Date <div style="border: 1px solid black; height: 20px; width: 100%;"></div>	





A3658

(Appendix BFAC 8.13B)

 Shire of Dardanup	<b>REQUEST FORM FIRE PREVENTION &amp; FIRE BREAK EXEMPTION FORM 82</b>	<div style="border: 1px solid black; padding: 5px;">SHIRE OF DARDANUP RECEIVED 30 SEP 2024 JB Name Date stamp</div>												
<b>Part 1 Property Details</b>  Please provide the details of the property you are requesting an exemption/variation of fire prevention measures on	<table border="1" style="width: 100%;"><tr><td style="width: 15%;">Lot</td><td style="width: 15%;">House No</td><td style="width: 70%;">Street/Road Name</td></tr><tr><td>89</td><td>/</td><td>Coolabah Cove</td></tr><tr><td colspan="3">Suburb/Locality</td></tr><tr><td colspan="3">WEST DARDANUP</td></tr></table>		Lot	House No	Street/Road Name	89	/	Coolabah Cove	Suburb/Locality			WEST DARDANUP		
Lot	House No	Street/Road Name												
89	/	Coolabah Cove												
Suburb/Locality														
WEST DARDANUP														
<b>Part 2 Requested by</b>  Details of person making request, in accordance with the <i>Bush Fire Act 1954</i> and the Shire of Dardanup Fire Prevention Order	<table border="1" style="width: 100%;"><tr><td>Name</td></tr><tr><td>Lee Hutton</td></tr><tr><td>Daytime Contact Phone Number</td></tr><tr><td>[REDACTED]</td></tr><tr><td>Postal Address</td></tr><tr><td>[REDACTED]</td></tr><tr><td>[REDACTED]</td></tr><tr><td>Email Address</td></tr><tr><td>[REDACTED]</td></tr></table>		Name	Lee Hutton	Daytime Contact Phone Number	[REDACTED]	Postal Address	[REDACTED]	[REDACTED]	Email Address	[REDACTED]			
Name														
Lee Hutton														
Daytime Contact Phone Number														
[REDACTED]														
Postal Address														
[REDACTED]														
[REDACTED]														
Email Address														
[REDACTED]														
<b>Part 3 Reason for Request</b>  Please provide details why you consider the required or standard fire prevention works to be impractical at the property described in Part 1	<table border="1" style="width: 100%;"><tr><td>Due to a access road either side of the impacted area there is a fire break of over 2mtrs. The zone also has power &amp; water piping &amp; trees outside the house boundary that cant be removed.</td></tr></table>		Due to a access road either side of the impacted area there is a fire break of over 2mtrs. The zone also has power & water piping & trees outside the house boundary that cant be removed.											
Due to a access road either side of the impacted area there is a fire break of over 2mtrs. The zone also has power & water piping & trees outside the house boundary that cant be removed.														
<b>Part 4 Alternative Proposal</b>  Please provide details of the alternate fire prevention measures to be taken to mitigate the properties fire risk	<table border="1" style="width: 100%;"><tr><td>grass cut &amp; sprayed and burnt prior to the closed burn season</td></tr></table> <div style="border: 1px solid black; padding: 5px; display: flex; align-items: center;"><input type="checkbox"/> I have included a plan of the property, detailing the proposed fire prevention measures. Please note: If a plan is not included the application will not be accepted.</div>		grass cut & sprayed and burnt prior to the closed burn season											
grass cut & sprayed and burnt prior to the closed burn season														

## Part 5 Duration of Exemption

Please indicate the time frame for this exemption/variation

☐

1 year (12 months)

☒

3 years (Where alternative fire prevention measures can not be remedied within 12 months)

Reason/Details

impracticable to place a fire break in this location.

## Part 6 Declaration by Bush Fire Control Officer

Bush Fire Control Officer to complete

Bush Fire Control Officers Name

NEIL DYER

District/Bridge

WEST DARDANUP

I have carried out an inspection of the property described in Part 1 for an exemption.

I hereby;

☒


Recommend

☐

Do Not Recommend

this property to have the Firebreak Variation/Exemption granted in accordance with the attached plan.

Bush Fire Control Officers Signature



Date

29-9-24

## Part 7 Declaration by Applicant

Applicant to complete

Please note: Part 6 must be signed off by your local Fire Control Officer before submitting your application

Applicants Name

Lee Hutton

I accept that this application must be counter-signed by the Bush Fire Control Officer for the District in which the land is situated to signify his agreement to the variation.

If permission is not granted by the Council or duly Authorised Officer, I agree to comply with the Shire of Dardanup Fire Break Order.

I accept that my application for a Fire Prevention and Fire Break Exemption must be submitted to the Shire of Dardanup no later than 30 September each year.

☒

Owner of Land

☐

Occupier of Land

Applicants Signature



Date

26/9/24

## Part 8 OFFICE USE ONLY

Applicant Notified:

☐

Yes

☐

No

Name of Officer

Signature

Date



